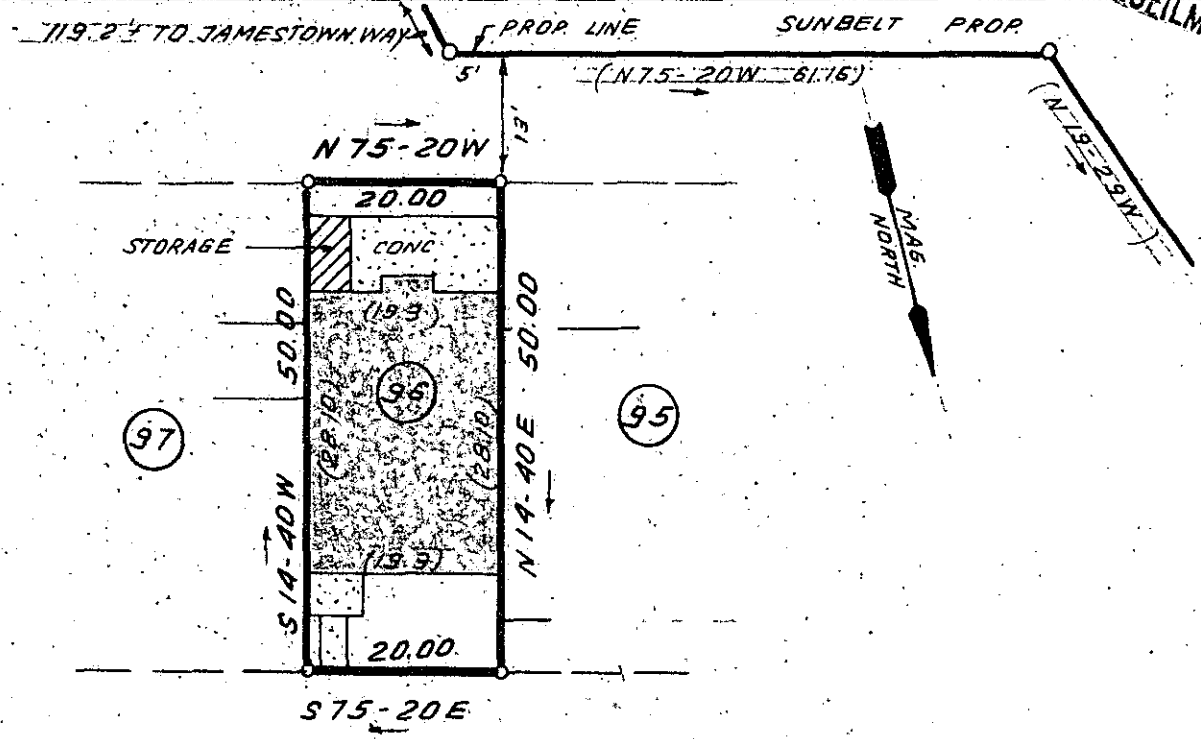
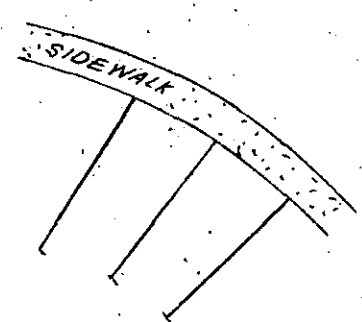


MICROFILMED




FILED  
 GREENVILLE CO. S.C.  
 MAR 20 12 16 PM '84  
 DONNIE S. TANKERSLEY  
 R.M.C.



28888

10-J-91



THIS IS TO CERTIFY THAT THE PROPERTY SHOWN ON THIS PLAT WAS SURVEYED UNDER MY DIRECT SUPERVISION. PROPERTY LINES AND IMPROVEMENTS SHOWN ARE LOCATED CORRECTLY, AND THAT NO VISIBLE ENCROACHMENTS EXIST UNLESS OTHERWISE SHOWN. THIS PROPERTY IS NOT LOCATED IN A DESIGNATED FLOOD HAZARD AREA.

SOUTH CAROLINA  
 REGISTERED LAND SURVEYOR  
 8809  
 W. B. HUNTLEY III  
 RLS: W. B. HUNTLEY III  
 NO: 8809

STATE OF SOUTH CAROLINA  
 GREENVILLE COUNTY

JAMESTOWN II  
UNIT 96  
 PROPERTY OF  
CATHLEEN A. COBB 84

FREELAND & ASSOCIATES  
 Engineers • Land Surveyors  
 318 WEST STONE AVENUE.  
 GREENVILLE, S.C.  
 (803) 271-4924

PLAT BOOK	9W-33
DEED BOOK	
TAX MAP	538.1-1-32.5
PARTY CHIEF	J. C. COBB
DRAWN	B.R.
DATE	MARCH 14, 84
DWG. NO.	10,700