

MICROFILMED


14 13 12
I.O. N 39-18 E 90.0 I.O.

FILED
GREENVILLE CO. S.C.
JAN 30 10 46 AM '84
DOHNIE S. TANKERSLEY
R.H.C.

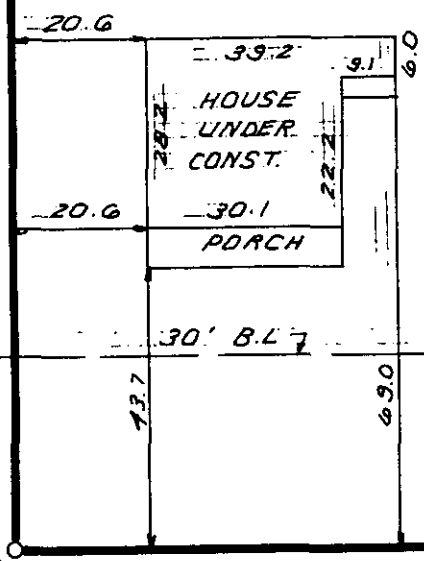
17

N 50-42 W 145.0

S 50-42 E 145.0



19




JAN 30 1984

23459

10H-12

S 39-18 W 90.0
I.O. HARROGATE COURT I.O.

NOTE: 5' DRAINAGE & UTILITY EASEMENT
ALONG ALL REAR & SIDE LOT LINES.



THIS IS TO CERTIFY THAT THE PROPERTY SHOWN ON THIS PLAT WAS SURVEYED UNDER MY DIRECT SUPERVISION. PROPERTY LINES AND IMPROVEMENTS SHOWN ARE LOCATED CORRECTLY AND THAT NO VISIBLE ENCROACHMENTS EXIST UNLESS OTHERWISE SHOWN. THIS PROPERTY IS NOT LOCATED IN A DESIGNATED FLOOD HAZARD AREA.

STATE OF SOUTH CAROLINA
GREENVILLE COUNTY

FREELAND & ASSOCIATES
Engineers • Land Surveyors
318 WEST STONE AVENUE.
GREENVILLE, S.C.
(803) 271-4924

HARROGATE HILLS
LOT 18
PROPERTY OF
SAN - DEL BUILDERS

PLAT BOOK	SW-47
DEED BOOK	
TAX MAP	
PARTY CHIEF	D.G.
DRAWN	K.E.G.
DATE	1-12-84
DWG. NO.	10346



PLS: JAMES R. FREELAND
NO: 4781

11801