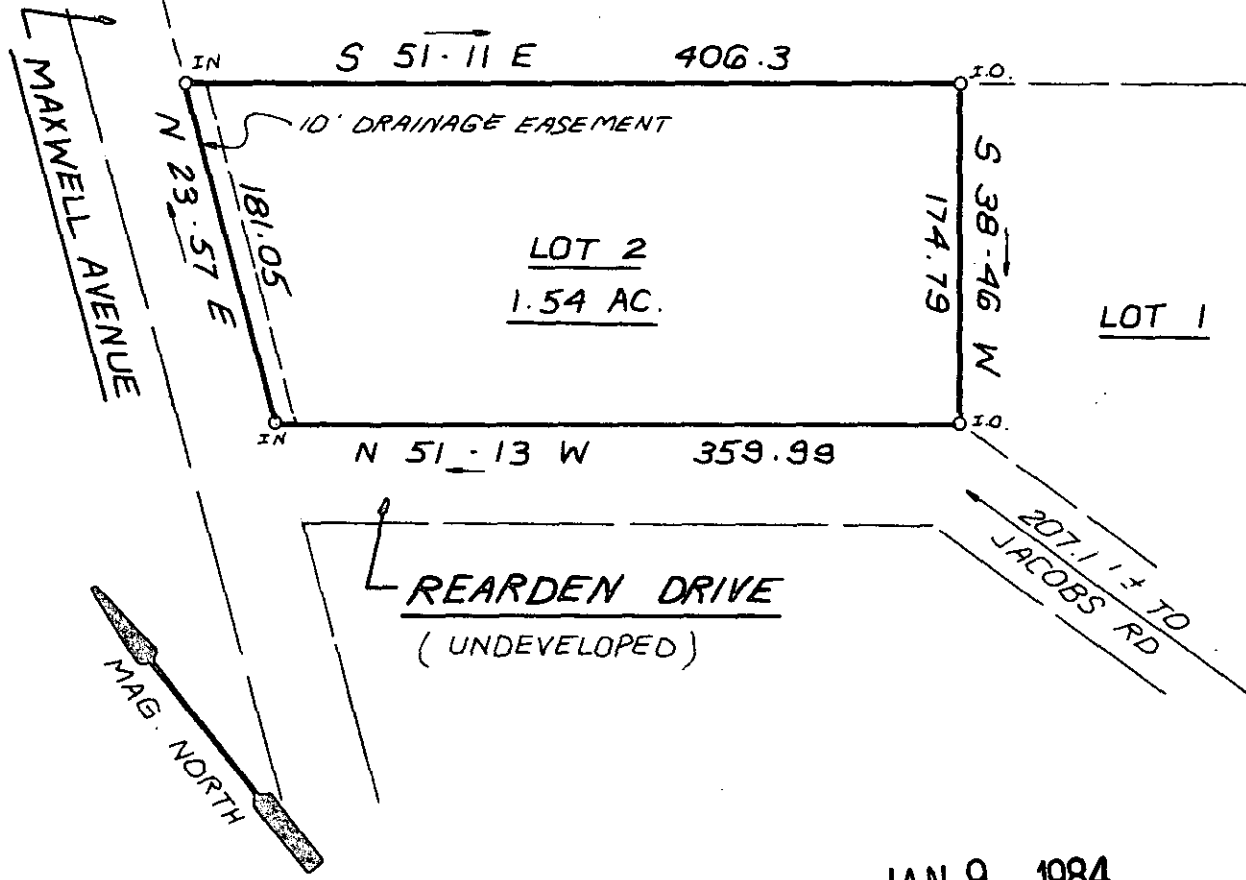


MICROFILMED

FILED  
GREENVILLE CO. S.C.  
JAN 9 1 45 PM '84  
DONNIE S. TANKERSLEY  
R.M.C.


SARAH DAVIS THOMPSON N/F




JAN 9 1984

21436

10G-58



THIS IS TO CERTIFY THAT THE PROPERTY SHOWN ON THIS PLAT WAS SURVEYED UNDER MY DIRECT SUPERVISION. PROPERTY LINES AND IMPROVEMENTS SHOWN ARE LOCATED CORRECTLY AND THAT NO VISIBLE ENCROACHMENTS EXIST UNLESS OTHERWISE SHOWN. THIS PROPERTY IS NOT LOCATED IN A DESIGNATED FLOOD HAZARD AREA.



**STATE OF SOUTH CAROLINA  
GREENVILLE COUNTY**

**FREELAND & ASSOCIATES**  
Engineers • Land Surveyors  
318 WEST STONE AVENUE.  
GREENVILLE, S.C.  
(803) 271-4924

PROPERTY OF  
MERL F. CODE

PLAT BOOK	GGG - 105
DEED BOOK	1172-228
TAX MAP	WG 1.9-1-143
PARTY CHIEF	L.T.
DRAWN	K.E.G.
DATE	1-6-84
DWG. NO.	10328

RLS: JAMES R. FREELAND  
NO: 4781

GCTO -----3 JA09 84 0