

FILED
GREENVILLE CO. S. C.
DEC 16 1 41 PM '83

MICROFILMED



EVELYN AVE 16
N1-45E
DONNIE S. PARKERSLEY TO R.M.G.

ANDERSON AUTO PARTS

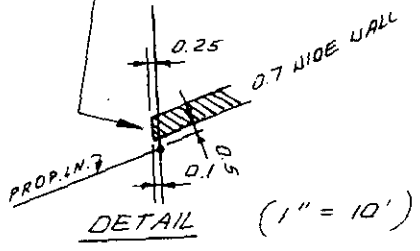
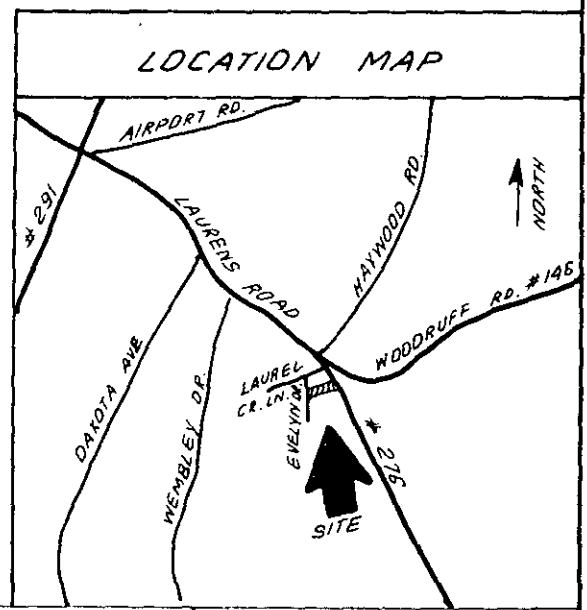
153.42
N 87-13E 403.60
1.66 AC.
72503 SQ. FT.

BROCKMAN
CHRYSER-
PLYMOUTH



I hereby certify that the ratio of precision of the field survey is 1/5,000 as shown hereon and the area was determined by DMD Method.

James R. Freeland
James R. Freeland RLS & PE 4781

449'± TO LAUREL CREEK LANE
BILLBOARD 188.00
S 22-25E
LAURENS ROAD
IN WALL ENCROACHMENT SEE DETAIL



DEC 16 1983



STATE OF SOUTH CAROLINA
GREENVILLE COUNTY

PROPERTY OF
IDEAL PROPERTIES

19328 ✓
10-G-4

FREELAND & ASSOCIATES
Engineers • Land Surveyors

GREENVILLE, S.C.

SURVEY	L. T.
DRAWN	B. R.
CHECK	M. C.
SCALE	1" = 100'
DATE	DEC. 15. 83
DWG NO.	10, 223

300 8
2180 THE PRINT MACHINERY