

2

GRIFFITH N/F

N 55° 21' E 274.81

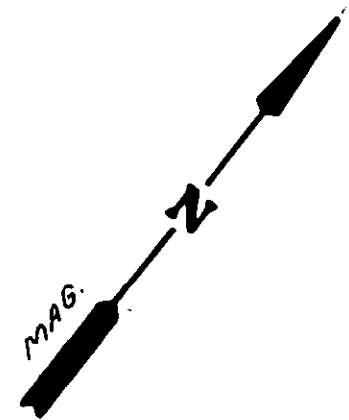
379.77

N 36° 36' W

PART LOT 4

2.24 AC.

5



PART LOT 4

50' B.L. 7

IN. 23.81 IN. 67.37 IN. 23.81 IN. 23.81 IN.

S 32° 52' E 263.69 S 37° 38' E 537.08 E

I hereby certify that the ratio of precision of the field survey is 1/5,000 as shown hereon and the area was determined by DMD Method.

James R. Freeland
James R. Freeland RLS & PE 4781

DEC 14 1983

10-F-16-

18981V

REVISED 12-08-83

ECTO --- 1 DE 14 83 1119

5.00CI



246.0' ± TO BATESWOOD DR. S 41° 31' W

37.01 10.

S 55° 04' N 177.48

47.27 10. S 36° 36' W

BATESWOOD COURT



STATE OF SOUTH CAROLINA
GREENVILLE COUNTY

FREELAND & ASSOCIATES
Engineers • Land Surveyors

GREENVILLE, S.C.

BATESWOOD
PART LOT 4
SURVEY FOR
FAYE GALLOWAY

SURVEY	D.G.
DRAWN	K.E.G.
CHECK	M.C.
SCALE	1"=50'
DATE	12-02-83
DWG. NO.	10, 157

MICROFILMED