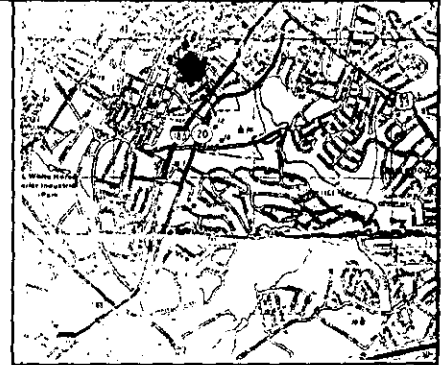
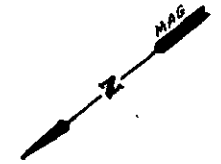


FILED
 GREENVILLE CC. S. C.
 DEC 9 2 49 PM '83
 DONNIE S. TANKERSLEY
 R.M.C.



LOCATION MAP



LOT 38

24201.72 SQ. FT.

PHASE I

N 39-20 E 140.93

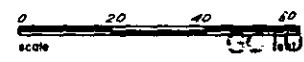

MILLS AVENUE

161.7' TO EDGEWOOD DRIVE

10-E-80

DEC 9 1983

18510 ✓



STATE OF SOUTH CAROLINA GREENVILLE COUNTY		FREELAND & ASSOCIATES Surveyors & Land Subdividers GREENVILLE, S.C.
EDGEWOOD MEDICAL PLAZA		
3 DE 9 83		
PHASE II 098		
DATE 3-00-83		
DWG NO 9977-2		

MICROFILMED