
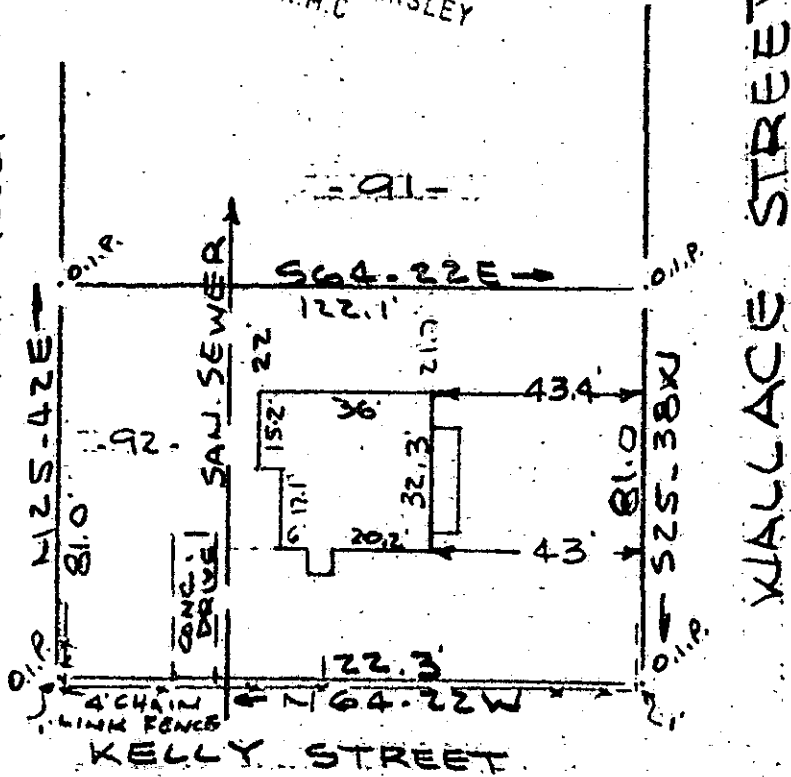


FILED
 GREENVILLE CO. S.C.
 OCT 12 11 38 AM '83
 DONNIE S. TANKERSLEY
 R.M.C.

MICROFILMED




15' ALLEY
 WATER IN ALLEY



Note:
 Improvements on this
 lot are not in a
 flood hazard area.

PROPERTY OF
 WILLIAM C. NICKLE & LINDA K. NICKLE
 NEAR GREENVILLE, S.C.
 SCALE 1" = 40' 29 SEPT 1983




This is to certify that on the 29th day of September, 1983, I surveyed the property shown on this plat, being known as lot 92 on plat of SECTION NO. 3 DUNEAN MILL VILLAGE and recorded in the RMC Office Greenville County, S. C., in Plat Book " S " at Pages 174 & 175; and that the property lines, walls and buildings are as shown hereon, and that the walls and buildings located on said lot do not encroach or project on adjacent street or property, and that no adjacent walls or buildings encroach or project on said premises, and no power lines cross this property except as shown hereon.

OCT 12 1983

10-B-79 12077

R. B. Bruce
 R. B. Bruce, RLS 1952



CAROLINA SURVEYING CO.
 112 Manly St., Greenville, S. C.

254/59

108-A-112

300 3 11A01