


MICROFILMED

FISHER

FILED
GREENVILLE CO. S.C.

AUG 30 11 17 AM '83

DONNIE S. TANNERSLEY
R.M.C.

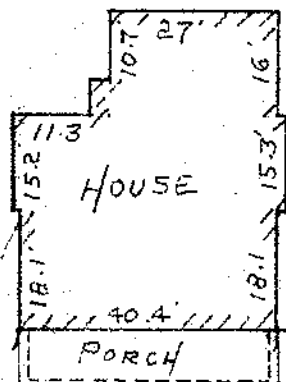


NIP N21°34'W 79.88' NIP

HUFFLING
572°30'W 133.5'

131.0'
N75°22'E

PARENT



OIP 524°00'E 73.6'

OIP 328.0' ± To STALL ST.

DAVID STREET

AUG 30 1983

7119 ✓

PROPERTY OF
PAUL BUNT
AND

9Z-27


REBECCA G. BUNT

GREENVILLE, GREENVILLE, Co., So. CAROLINA
AUG. 24, 1983 SCALE 1"=30'

This is to certify that on August 24, 1983, I surveyed the property shown on this plat, known as Property of Paul and Rebecca G. Bunt, as recorded in the RMC Office for Greenville County, in Plat Book , Page , and that the property lines, walls and buildings are as shown hereon, and that the building located on said lot does not project nor encroach on adjacent streets or property, and that no adjacent walls or buildings project nor encroach on said lot, and that no utility lines cross this lot except as may be shown hereon. The degree of accuracy is 1/10,000.

NOTE: This property is not located within a flood hazard area.

Survey by: Richard D. Wooten, Jr.
Greenville, South Carolina



0070 --- 1 AUG 30 83 1546

3.0001