

MICROFILMED

MCKELVEY ROAD  
CET. LINE  
ROADS

ALSO-19E  
500

FILED  
GREENVILLE CO. S.C.  
MAY 12 3 09 PM '83  
537-35E  
530

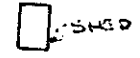
DONNIE S. TARKERSLEY  
R.M.C.

NEWELL TUCKER JR. & DEBORAH TUCKER

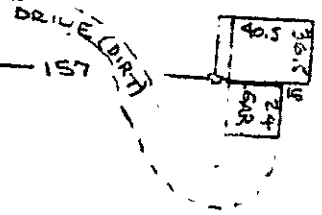
S17-32E  
319

BRADLEY'S  
LINE  
116.9  
S15-51-51W  
116.9  
-G.E. & RUTH M. CHAPPEL-

- SEPTIC TANK  
ON LOT -



- 2.55 AC ± -



Well

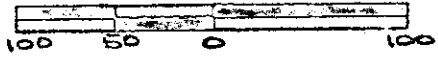
890.1  
- N43-58W

- J. DOUGLAS LAUGHAN -

9.5-63

PROPERTY OF  
NEWELL TUCKER, JR. & DEBORAH O. TUCKER  
GREENVILLE COUNTY S.C.  
SCALE: 1"=100 4 MAY 1983

MAY 12 1983



30103

Note: Improvements on this lot are not in a flood hazard area.

This is to certify that on the 4th day of May, 1983, I surveyed the property shown on this plat, being known as portion of SURVEY FOR S. C. GREGORY III & RUTH M. SAFFRETT III and recorded in the FWS Office Greenville County, S. C., in Plat Book "S. C." at Page 45; and also being known as PROPERTY OF NEWELL TUCKER, JR. & DEBORAH O. TUCKER and recorded Plat Bk. at Page ; and that the property lines, walls and buildings are as shown hereon, and that the walls and buildings located on said lot do not encroach or project on adjacent street or property, and that no adjacent walls or buildings encroach or project on said premises, and no power lines cross this property except as shown hereon.

R. B. Brull

GCTO 3 MAY 12 1983 006

RECORDED  
1983  
Greenville

577.1-1-RT 10

244/43

97121