

MICROFILMED

FILED
GREENVILLE CO. S. C.
JUN 2 2 18 PM '83
DONNIE S. TANKERSLEY
R.M.C.

JUN 2 1983

TRACT 76

PORTION TRACT 75

PORTION TRACT 74


TRACT 73



AREA 12.40 ACRES
INC. R/W OF ROAD

32618

9-R-50

ERROR OF CLOSURE 1/5000
AREA BY DMD



TITLE SURVEY FOR MICHAEL P. WALDROP		LEGEND ● IRON PIN (OLD) ○ IRON PIN (NEW) △ NAIL & CAP □ AS NOTED	SEAL 
LOCATED NEAR CLEVELAND SOUTH CAROLINA.		GRAPHIC SCALE 50 0 100 	
STATE S. C.	COUNTY GREENVILLE	ROBERT R. SPEARMAN Registered Surveyor, 3615 Post Office Box 6 Easley, South Carolina 29640	
SCALE 1"=100'	DATE 5/11/83	REF. NO.	

JUN 2 1983 1:40