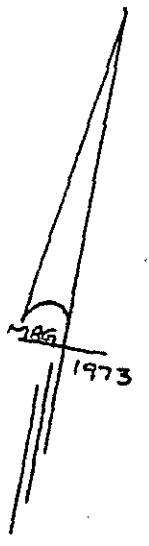
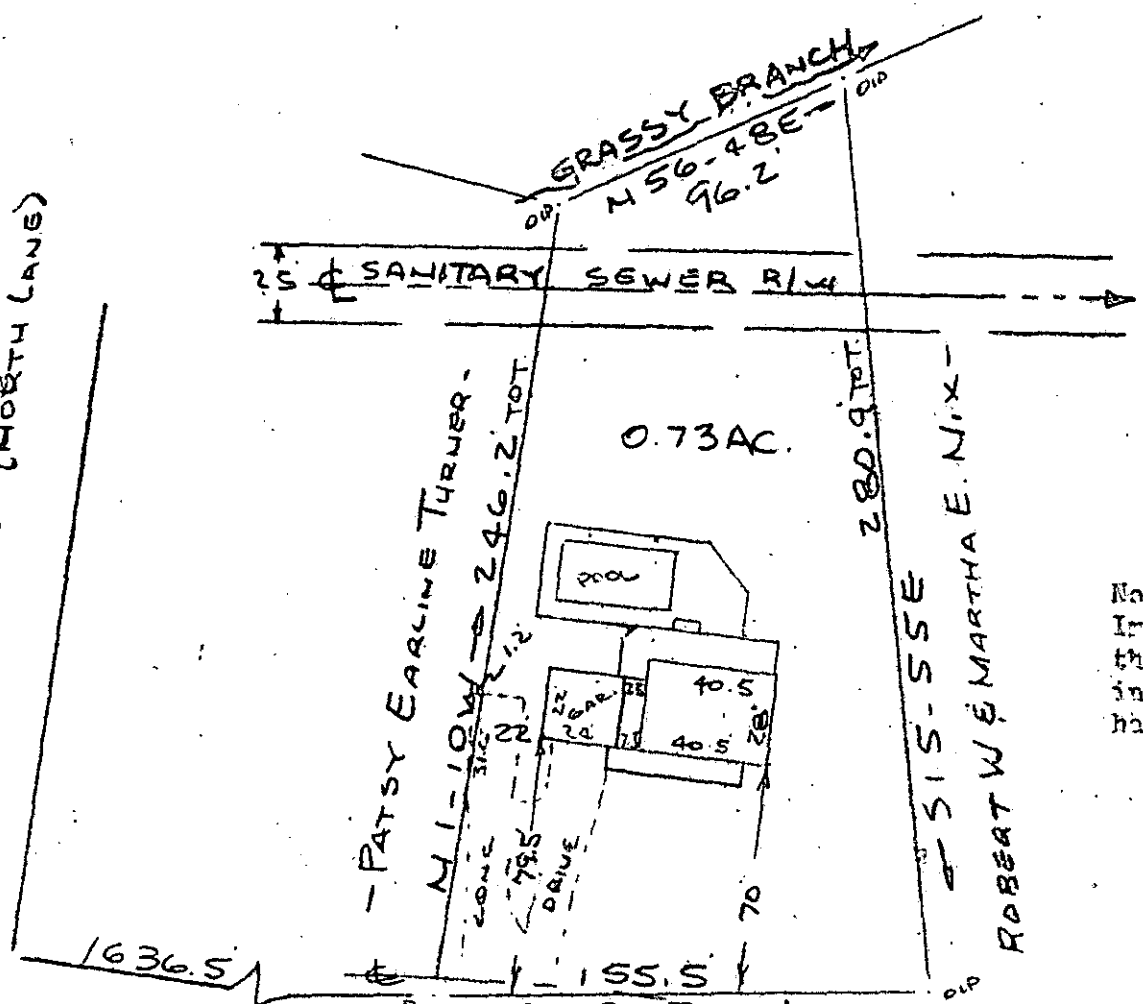



MICROFILMED

U.S. HWY #25 (NORTH LANE)



Note:
Improvements on
this lot are not
in a flood
hazard area.

PROPERTY OF
WILLIAM H. BARNES & WYNA DOYL BARNES
TRAVELERS REST, GREENVILLE CO. S.C.
SCALE 1" = 60' 28 FEB 1983



This is to certify that on the 28th day of February, 1983, I surveyed the property shown on this plot, being known as STEVEN FOR RAY BASKIN, SYLVIA BASKIN recorded in the WFO Office, Greenville County, S. C., in Deed Book "1110" at Page 796, and that the property lines, walls and buildings are as shown hereon, and that the walls and buildings located on said lot do not encroach or project on adjacent street or property, and that no adjacent walls or buildings encroach or project on said premises, and no power lines cross this property except as shown hereon.


21418

R.M.C.
DONNIE S. TANKERSLEY

R. B. Bruce
R. B. BRUCE

✓ 9-N-67

FEB 28 3 47 PM '83
GREENVILLE CO. S.C.



300 R 22851R01