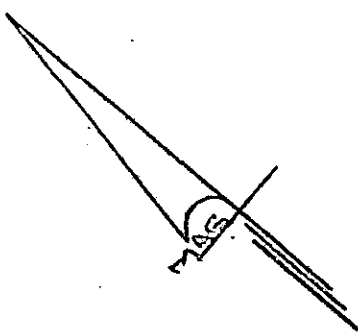
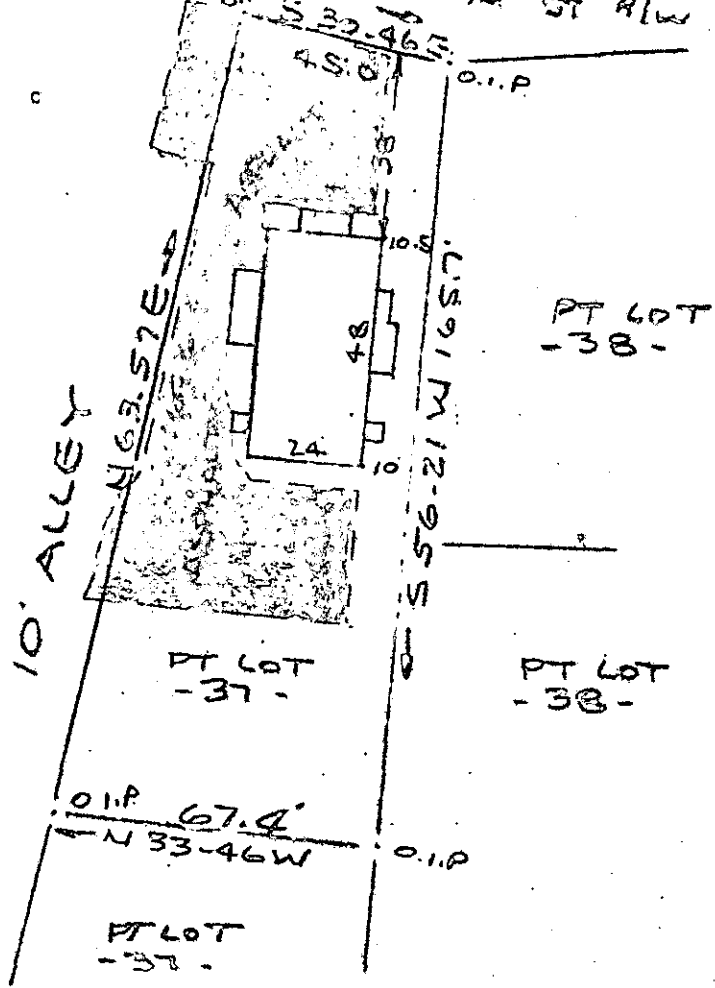


MICROFILMED




BALSAM ROAD

O.I.P. WATER IN ST ALW



FILED
GREENVILLE CO. S.C.
FEB 11 2 03 PM '83
BONNIE S. TANKERSLEY
R.M.C.

PROPERTY OF
FLORA A. TERRELL
GREENVILLE, S.C.
SCALE 1" = 40' 7 FEB 1983



I do hereby certify that on the 7th day of February, 1983, I surveyed the property shown on this plat, being lots on part of lot 77 on plot of OVERLOOK SUBDIVISION and recorded in the 1977 Office Greenville County, S. C., in Plat Book "12" at page 252 and also known as PROPERTY OF FLORA A. TERRELL and recorded in the 1977 Office Greenville County, S. C., in Plat Book at page ; and that the property lines, walls and buildings are as shown hereon, and that the walls and buildings hereon do not encroach on adjacent or adjacent streets or property, and that no adjacent walls or buildings encroach on project on this plat, and no grace lines cross this property except as shown hereon.

FEB 11 1983

9-N-8

19992



3.00KD

GREENVILLE SURVEYING CO.

250/6A

1-6