

FILED
GREENVILLE CO. S.C.
MAR 29 10 46 AM '83
DONNIE S. TANKERSLEY
R.M.C.

A.B. & INEZ BROWN
S 83-21 E
210.0'

I.P.O.
377' ±
I.P.N.

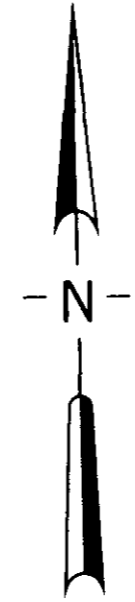
1.0 AC.

A.B. & INEZ BROWN

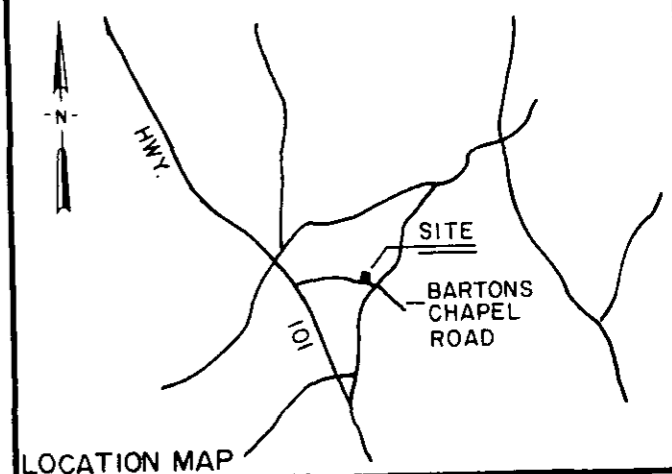
N 1-13 E
210.0'

210.0'
S 1-13 W

J.B. & GERLENE MEDFORD




MAGNETIC



TAX MAP 634.3-1-27
D.B. 520-478
PLAT BOOK GGG-18

I HEREBY CERTIFY THAT I SURVEYED THE PROPERTY SHOWN AND THAT THE MEASUREMENTS ARE CORRECT.

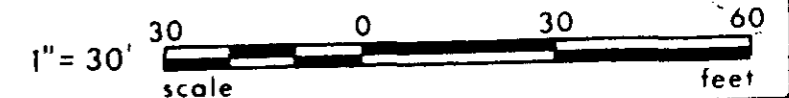


MAR 29 1983

Thomas D. Lindsey

9-M-58

24646



BARTONS CHAPLE ROAD

PROPERTY OF A.B. & INEZ BROWN		
SCALE: 1" = 30'	APPROVED BY	DRAWN BY TDL
DATE: 15 AUG 80	SURVEYED FOR DORIS BROWN	
LINDSEY & ASSOCIATES		DRAWING NUMBER 1283