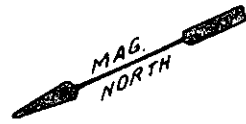


FILED
GREENVILLE CO. S. C.
FEB 25 12 34 PM '83
DONNIE S. TANKERSLEY
R.M.C.



FRANCES F. JONES

HERSHEL JONES

631.10-1-1

S 88-25 E 81.46

S 33-51 E 29.99

REF. 10 @ 9.43

CREEK
LINE

S 26-19 W 717.70

2.60 AC.

N 26-19 E 890.93 TOT.

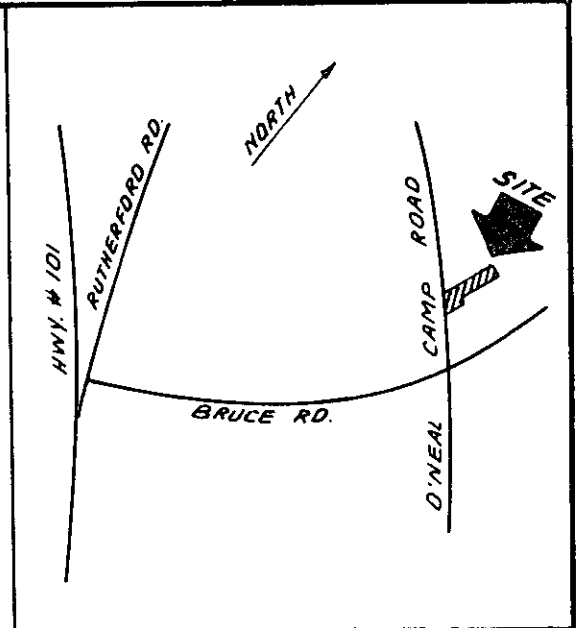
PAUL HOLAWAY

631.10-1-11

S 26-19 W 253.08
S 63-41 E 100.39
1123.3 1/4 TO BRUCE RD.

REF. 10 @ 20'
N 55-22 W-N 47-01 W-N 42-00 W
51.97-64.33
94.00

O'NEAL CAMP ROAD



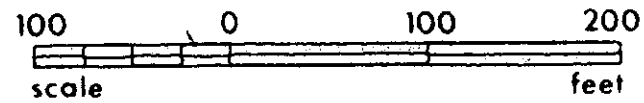
LOCATION MAP

I hereby certify that the ratio of precision of the field survey is 1/5,000 as shown hereon and the area was determined by DMD Method.

James R. Freeland
James R. Freeland RLS & PE 4781

21239

✓
9M-24



STATE OF SOUTH CAROLINA
GREENVILLE COUNTY

SURVEY FOR

FRANCES F. JONES

FREELAND & ASSOCIATES
Engineers • Land Surveyors
GREENVILLE, S.C.

SURVEY W.B.H. II
DRAWN B.R.
CHECK M.C.
SCALE 1" = 100'
DATE FEB. 4. 83
DWG. NO. 8382

MICROFILMED