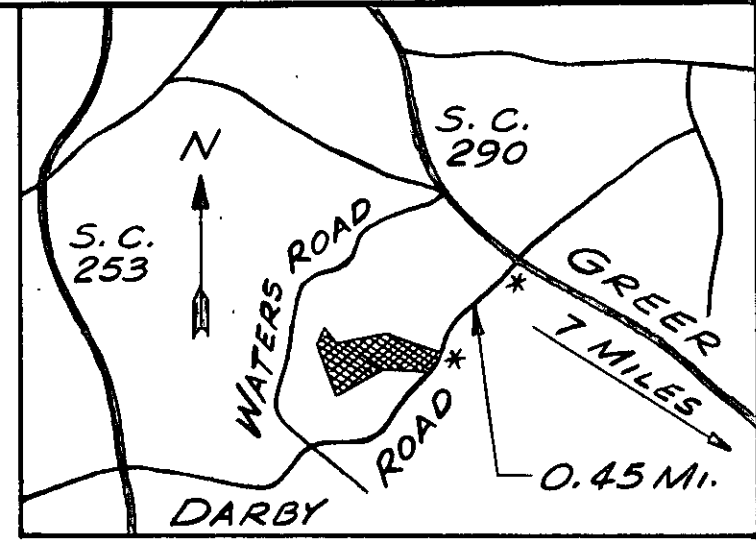
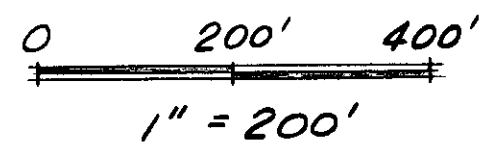


GROSS AREA 23.30 Ac.  
 IN ROAD R/W 0.22 Ac.  
 NET 23.08 Ac.



- LEGEND
- IRON FOUND.
  - IRON SET.
  - STONE FOUND.
  - ~ CREEK.




FILED  
 GREENVILLE CO. S.C.  
 FEB 16 10 30 AM '83  
 DONNIE S. TANKERSLEY  
 R.M.C.

PROPERTY OF  
RALLIE F. AND JEAN E. KING  
ABOUT TO BE CONVEYED TO  
KENNETH E. AND SARA G. MUXLOW

NOTE: THIS TRACT OF LAND  
 IS THE SOUTHERN "HALF"  
 OF THAT TRACT DESCRIBED IN  
 DEED BOOK VOL. 519, PAGE 151.

FEB 16 1983 20355

9M-13 ✓



SURVEYED BY  
 WILLIAM L. METZ  
 GREER, S.C.

MICROFILMED