

MICROFILMED

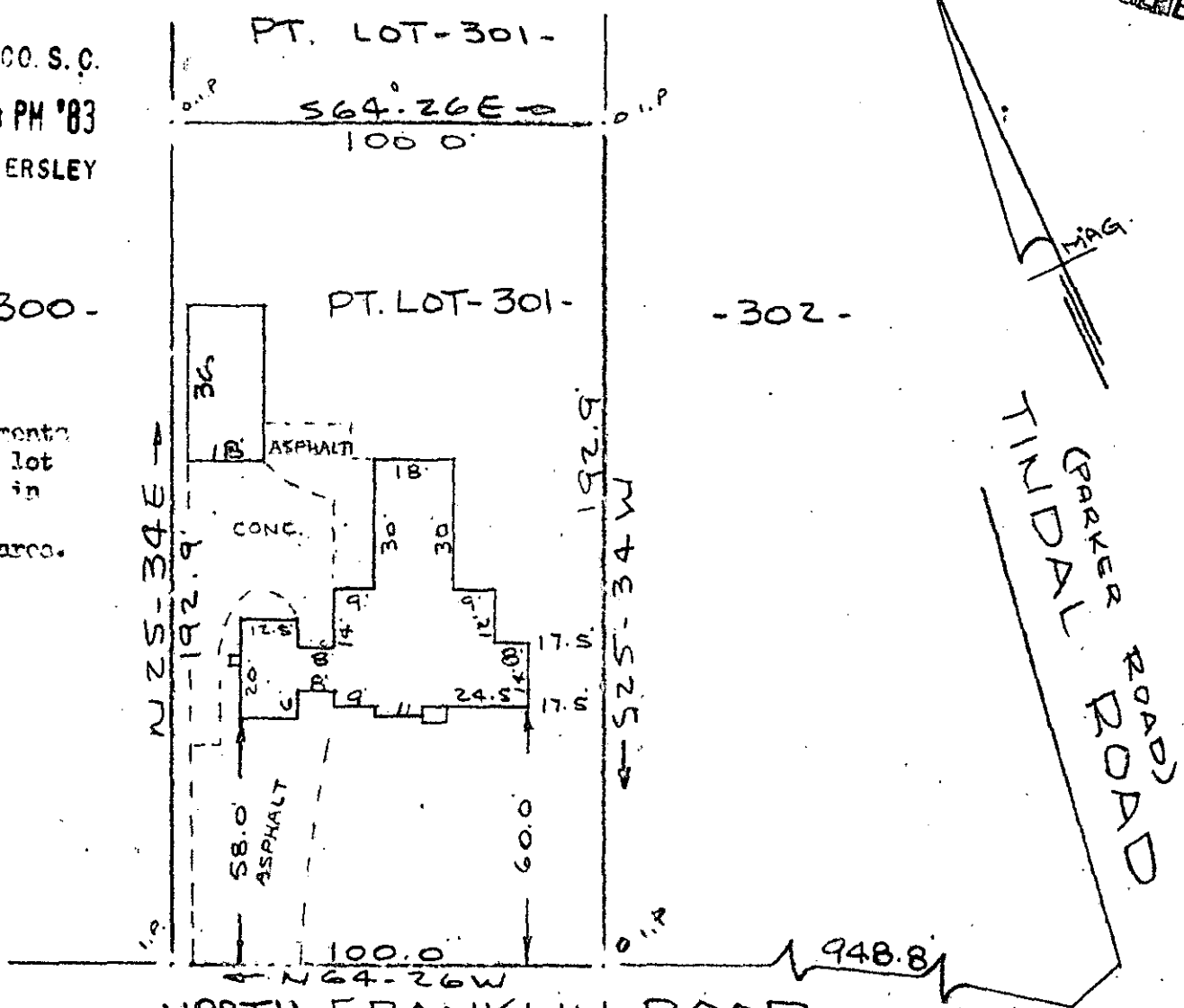
FILED  
GREENVILLE CO. S. C.  
JAN 31 3 48 PM '83  
DONNIE S. TANKERSLEY  
R.M.C.

-300-

PT. LOT-301-


-302-

Note:  
Improvements  
on this lot  
are not in  
a flood  
hazard area.



NORTH FRANKLIN ROAD  
(FRANKLIN ROAD) WATER & SEWER IN ST R/W.

PROPERTY OF  
WILLIAM R. HUDEK & TALITHA W. HUDEK  
NEAR GREENVILLE, S.C.  
SCALE 1" = 40' 26 JAN 1983




2 JAN 31 83 1072

This is to certify that on the 26th day of January, 1983, I surveyed the property shown on this plat, being known as part of lot 301 on plat of PROPERTY OF COLONIA COMPANY and recorded in the REC Office Greenville County, S. C., in Plat Book " J " at Pages 190 & 191 and also known as PROPERTY OF WILLIAM P. HUDEK & TALITHA W. HUDEK and recorded in Plat Book \_\_\_\_\_ at Page \_\_\_\_\_; and that the property lines, walls and buildings are as shown hereon, and that the walls and buildings located on said lot do not encroach or project on adjacent street or property, and that no adjacent walls or buildings encroach or project on said premises, and no power lines cross this property except as shown hereon.

9-4-69 ✓  
JAN 31 1983 18727

R. B. Bruce  
R. B. Bruce, RLS 71952

CAROLINA SURVEYING CO.  
112 Hanly St.  
Greenville, S. C.



3.000CI

244/76A

165-7-35