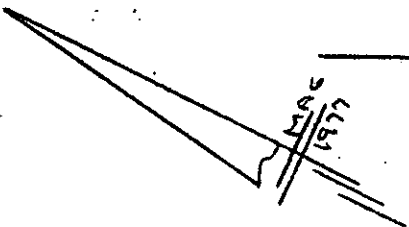


- DOROTHY ANN HINTON -

RECORDED

S25-14E-

211.3'



- C.F. ROGERS EST. -

- 1.7 AC -

- CHARLES M. ROGERS -

N64-27E-

326.0

S73.5E

564.27W

DIRT ROAD

POWER (LOCAL SERVICE)

216.8  
N12-35W

OLD BRIDGE

170

OLD BRIDGE

COUNTY ROAD

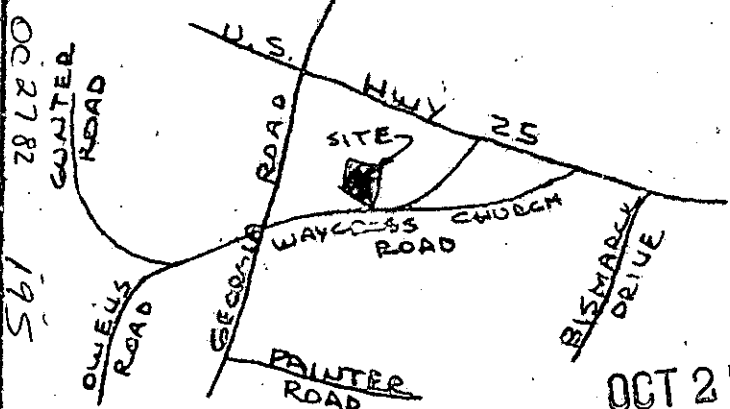

C.F. ROGERS, JR. -

1675 FT TO GEORGIA ROAD

WAYCROSS CHURCH ROAD

GREENVILLE CO. S.C.  
OCT 27 3 28 PM '82  
DONNIE S. TAMKERSLEY  
R.M.C.

SURVEY FOR  
RICHARD ALVIN ROGERS & KIMBERLY MARIE ROGERS  
GREENVILLE COUNTY, S.C.  
SCALE: 1"=100' 10 SEPT. 1982



LOCATION MAP  
NO SCALE


I Certify That The Ratio Of Precision Of The Field Survey  
Is 1/3000 As Shown Hereon And That The Area  
Determined By D.M.D. Method Of Area Calculations.

R. B. Bruce

OCT 27 1982

19216

9-G. 11



CAROLINA SURVEYING CO.  
112 MANLY ST.  
GREENVILLE, S.C.

3.000.0