

RECORDED

EARLINE WATSON

EARLINE WATSON

489-08E
210

110-52W
210 TOT

210 TOT
325-50E

1.0 AC

210
589-08W

FAIRVIEW CHURCH ROAD

RACHAEL R. MICALA


BRIDGE

3457

REF: PLAT BY JOHN E. WOODS RLS #3980, MAY, 1972, SURVEY FOR EARLINE WATSON, ALSO DEED BOOK 115 @ PAGE 201.

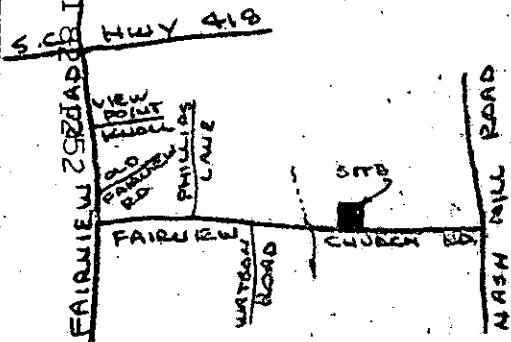
SURVEY FOR

R. DALE WATSON
GREENVILLE COUNTY, S.C.
SCALE: 1" = 50' 27 AUG 1982



GREENVILLE CO. S.C.
OCT 21 11 59 AM '82
GONNIES TANKERSLEY
R.M.C.

I Certify that the Ratio of Precision of The Field Survey is 1/3000 As Shown Hereon And That The Area Determined By U.S.D. Method of Area Calculations.




LOCATION MAP NO SCALE

9726

R. B. [Signature]

CAROLINA SURVEYING CO.
112 MANLY ST.
GREENVILLE, S.C.



9.G.77

3.00CI