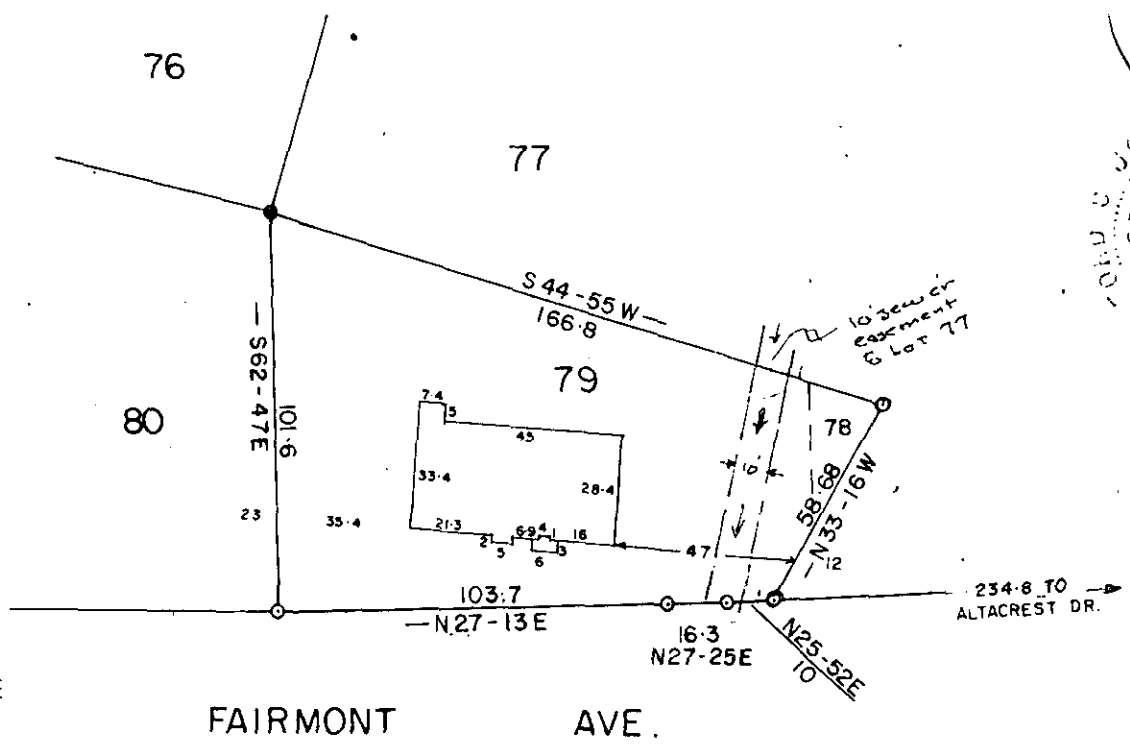
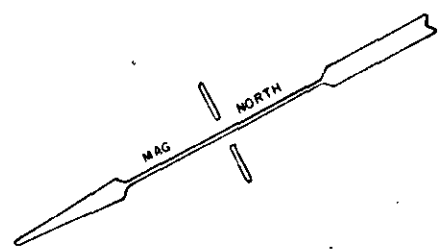




MICROFILMED



GREENVILLE CO. S.C.
SEP 17 10 36 AM '82
DONNIE S. TANKERSLEY
R.M.C.

NOTE: This lot does not lie in a flood plane.

6801

9-G-5 ✓

PROPERTY OF

F. G. HATHAWAY

GREENVILLE COUNTY, S. C.

This is to certify that on the 9 day of SEPT. 1981, I surveyed the property shown on to plat, being LOT 79 PT LOT 78 BROOKFOREST, recorded in Plat Book SS 167 A of the R.M.C. Office for Greenville County, S. C., and that the property lines, walls and buildings are as shown hereon; that the buildings located on said lot do not encroach or project on adjacent streets or property; and that no adjacent buildings or walls encroach or project on said premises, and that no utility lines cross this property.

Clifford C. Jones
Reg. Engr. No. 1144 S.C.

SEPT. - 10 - 1982

