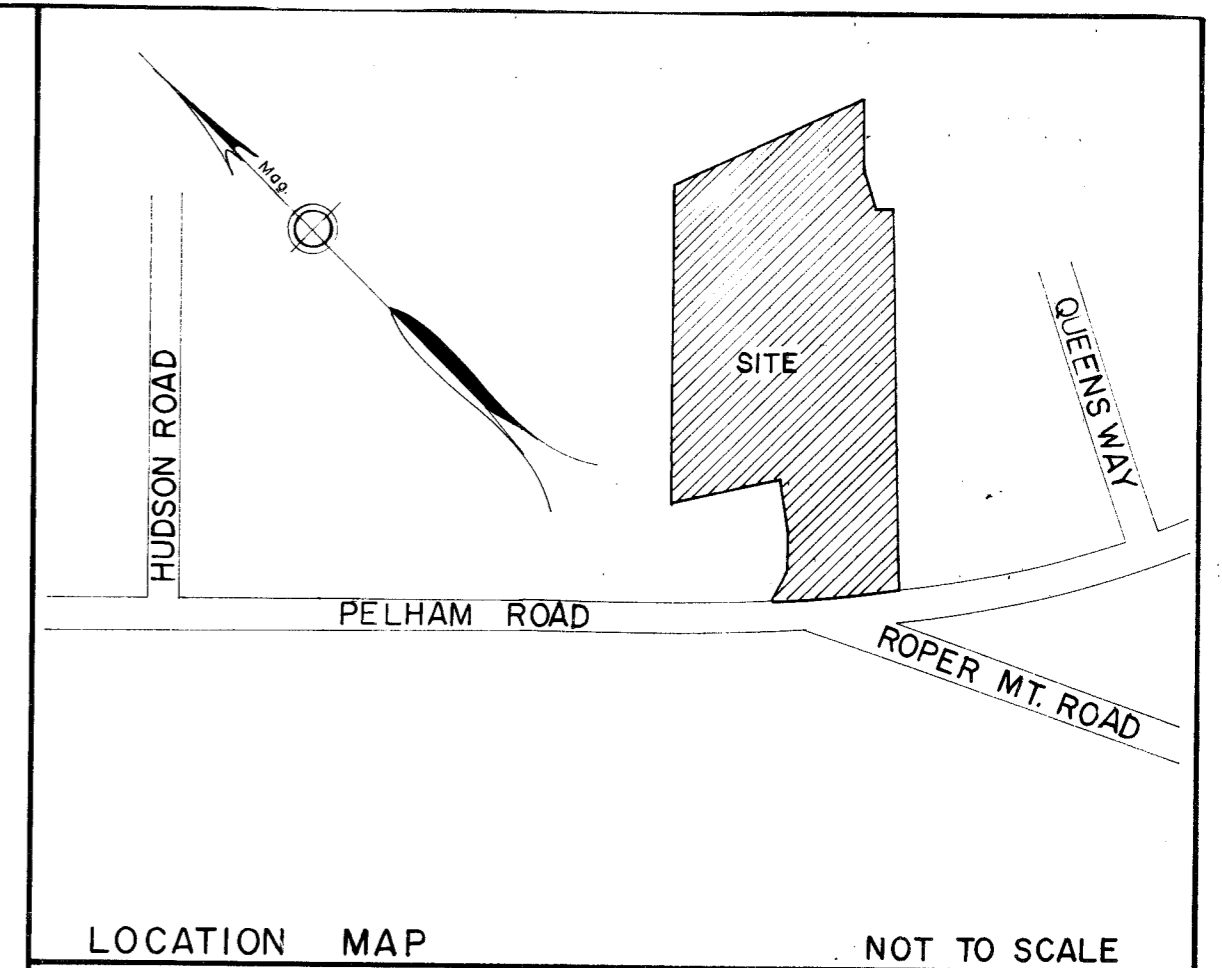
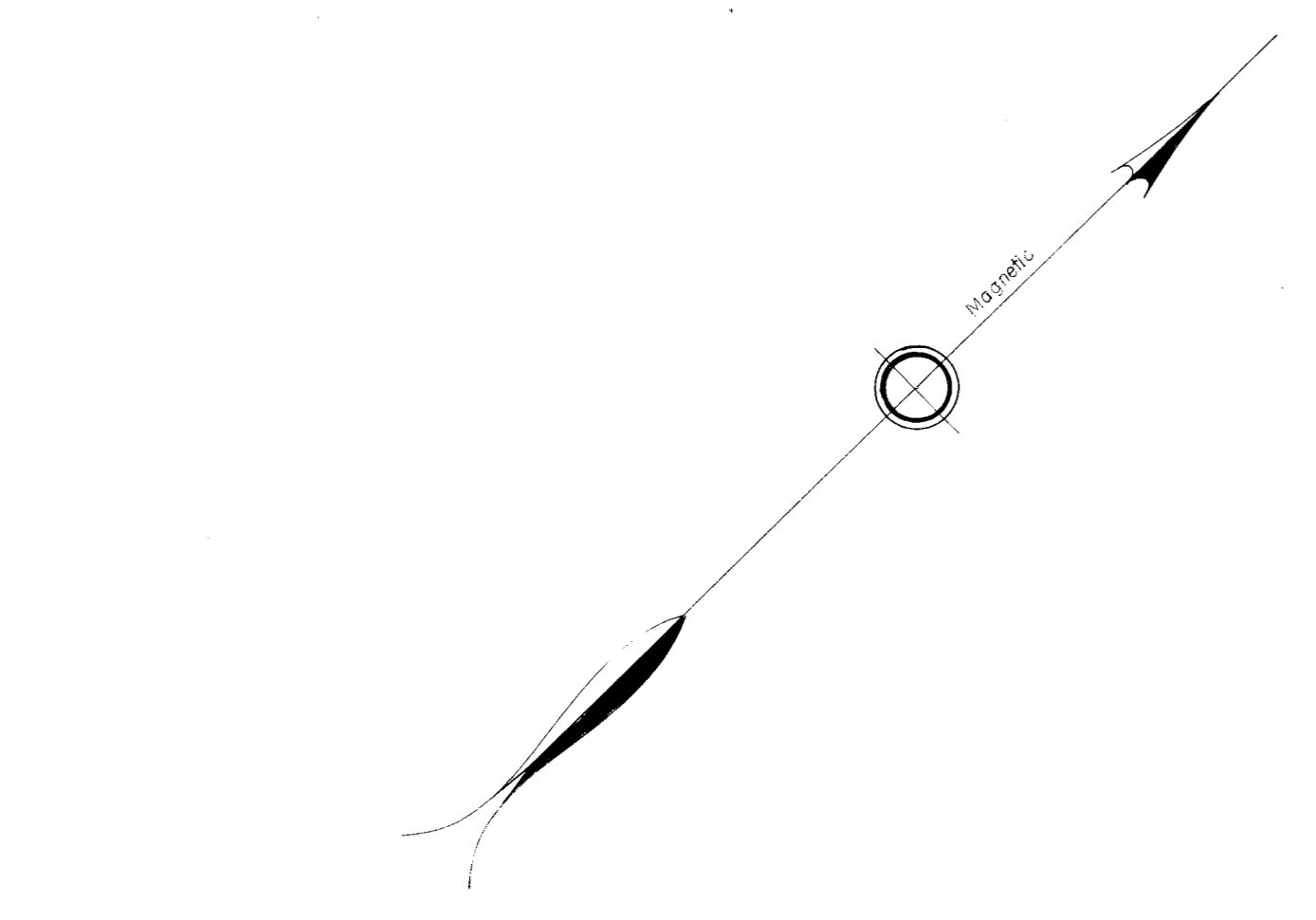


FILED
 GREENVILLE S.C.
 10:35 PM '82
 T. H. GUNLEY



LOCATION MAP NOT TO SCALE

FINAL PLAT

CERTIFICATE OF OWNERSHIP AND DEDICATION

"The undersigned hereby acknowledge that I am (we are) the owner(s) of the property shown and described hereon and that I (we) hereby adopt this plan of subdivision with my (our) free consent and that I (we) establish the minimum building restriction lines, and hereby dedicate to public use as roads, streets, and easements, forever all areas so shown or indicated on said plat.

8 / 2 / 82 Signed Alex Kiriakides Jr
 / / / Signed _____
 / / / Signed _____
 / / / Signed _____

CERTIFICATE OF ACCURACY

"I, _____, certify that this plat was (drawn by me) (drawn under my supervision) (an actual survey made under my supervision) from (an actual survey made by me) (deed description recorded in Book _____ Page _____ Book _____ Page _____, etc.) (other); that the error of closure as calculated by latitudes and departures is _____; that the boundaries not surveyed are shown as broken lines plotted from information found in Book _____ Page _____; that this plat was prepared in accordance with the Greenville County Subdivision Regulations as adopted.

8 / 2 / 82 DATE
 _____ LICENSED ENGINEER OR REGISTERED SURVEYOR
 S. C. Registration No. 916

CERTIFICATE OF APPROVAL FOR RECORDING

"I hereby certify that the subdivision plat shown hereon has been found to comply with the Subdivision Regulations for Greenville County, with the exception of such variances, if any, as are noted in the minutes of the Greenville County Planning Commission of Greenville County, South Carolina, and that it has been approved for recording in the office of the County Register of Morte Conveyance."

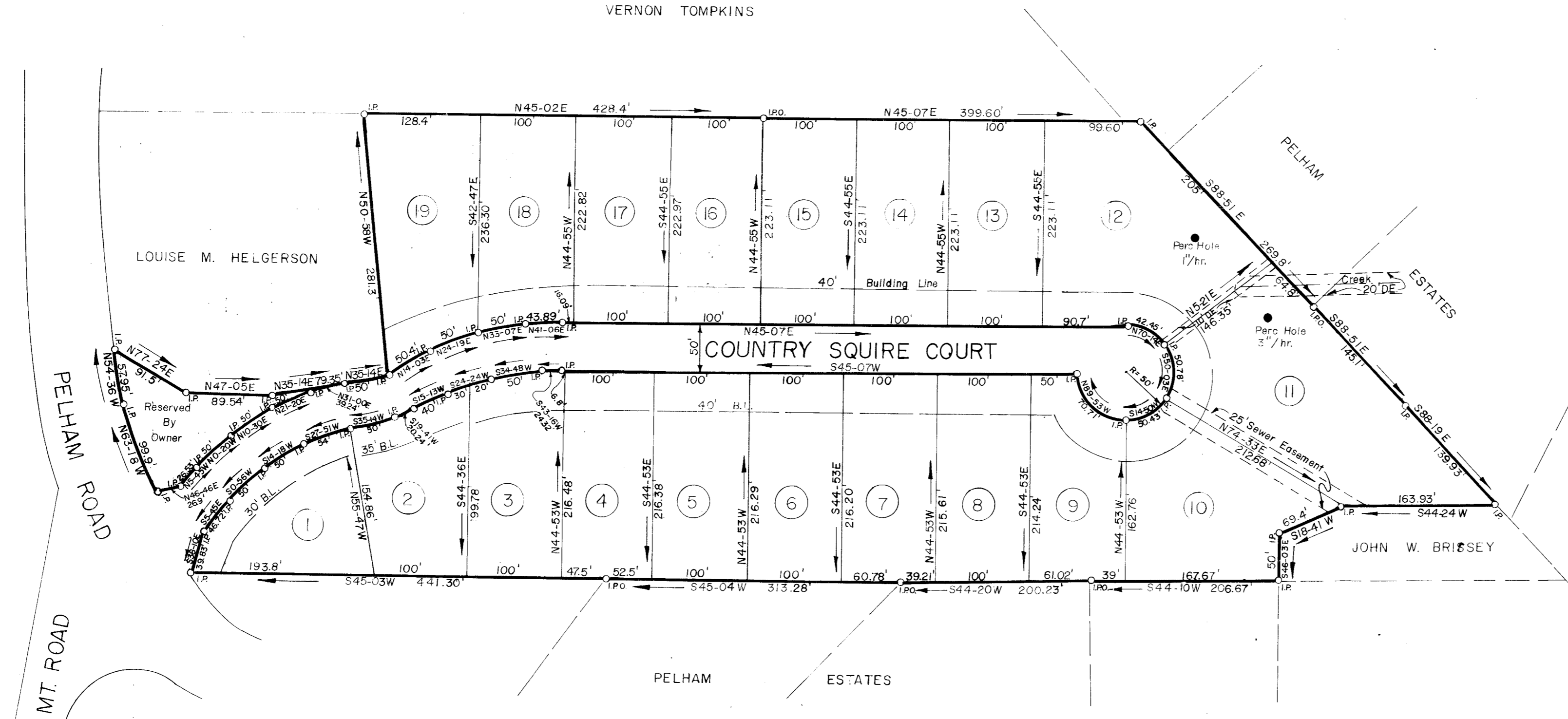
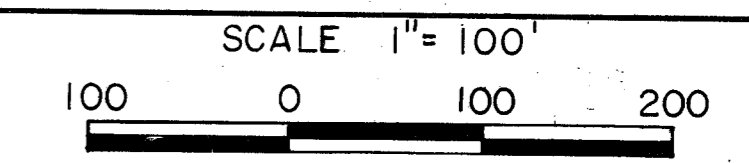
10-13-82 DATE
 _____ DIRECTOR OF PLANNING
 GREENVILLE COUNTY PLANNING COMMISSION

FILE NUMBER
 81-154

ROPER AT PELHAM

ALEX KIRIAKIDES, JR. DALTON & NEVES CO.
 OWNER ENGINEERS

NO. OF ACRES 12.33 MILES OF NEW ROAD 0.21
 NO. OF LOTS 19 DATE AUGUST, 1982
 ZONED R-20



VERNON TOMPKINS

LOUISE M. HELGERSON

COUNTRY SQUIRE COURT

JOHN W. BRISSEY

5' Drainage & Utility Easement along all rear & side lot lines.
 Iron Pins at all corners.
 Block Book Reference 5432-1-7.
 Lots 11 & 12 To Be Served By Septic Tanks.

FOR DEDICATION OF ROADS SEE DEDICATION BOOK 1 PAGE 234

Plat Filed This 12 day of Oct 1982
 And Recorded in Vol. 9-F Page 21 of 152 M

Register Name Conveyance Greenville County, S.C.

9-F-21 ✓

10-13-82

5.00