

MILFORD CHURCH ROAD

N 88-17 E
71.13'

N 69-58 E
123.82'

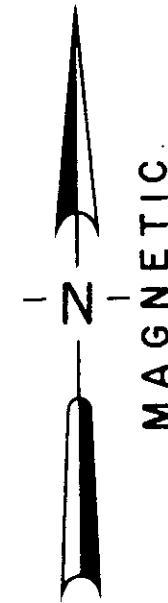
I.P.N. at 25'

CONTAINS
1.43 ACRES

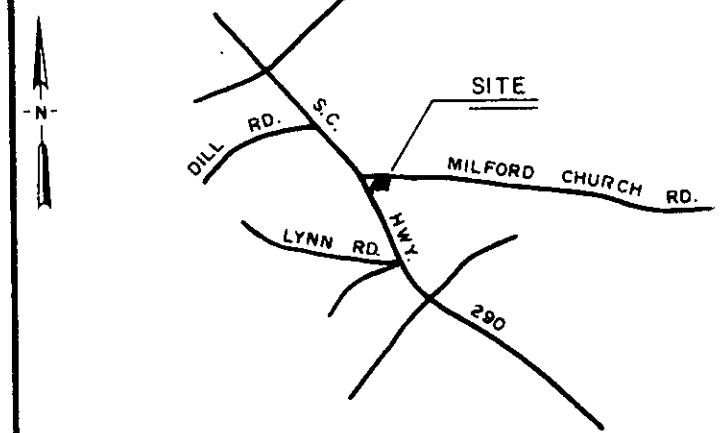
HOLDEN

S 12-16 W
339.64'

FILED
GREENVILLE CO. S.C.
JUL 16 10 15 AM '82
DONALD J. LINDSEY
R.M.C.



LOCATION MAP



○	I.P. SET	◊	STONE
●	I.P. FOUND	⊙	R.R. SPIKE
⊕	NAIL & CAP SET	⊕	NAIL & CAP FOUND

I hereby certify that the ratio of precision of the field survey is 1/5000 as shown hereon and the area was determined by the coordinate method of area calculation.

I hereby certify that the measurements as shown on this plat are correct and that there are no encroachments or projections other than shown.

This property is subject to all easements, zoning ordinances and rights of way, of record or not of record, if any.

REFERENCE

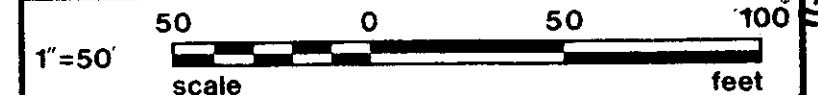
DEED 114-254
607-347

PLAT BY H.S. BROCKMAN, R.L.S.
FOR E.V. TATE, DATED JULY 24, 1958.

PROPERTY OF
W.B. MALLONEE ESTATE


SURVEYED FOR
JOSEPH W. DILL

GREENVILLE COUNTY SOUTH CAROLINA



DRAWN	CHECK	DATE	JOB NO.
TDL	TDL	15 JULY 1982	1484 B

LINDSEY & ASSOCIATES INC.
HWY. 253 RT. 1, TAYLORS S.C. 29687
LAND & HYDROGRAPHIC SURVEYORS



9-D-27

1301

JUL 16 1982

GALLOWAY



Signature of Thomas D. Lindsey

7-15-82
DATE

PRINT MACHINE INC.

MICROFILMED