


MICROFILMED

FILED  
GREENVILLE CO. S.C.  
JUL 7 11 04 AM '82  
DONN TANKERSLEY  
R.M.C



LAKE LANIER


North-SOUTH CAROLINA  
Polk GREENVILLE COUNTY

I, Howard B. Frankenfield, Jr., Registered Surveyor  
certify that this plat was made from an actual  
ground survey and is correct to the best of my  
knowledge and belief. This the 8th. day Of March 1976.

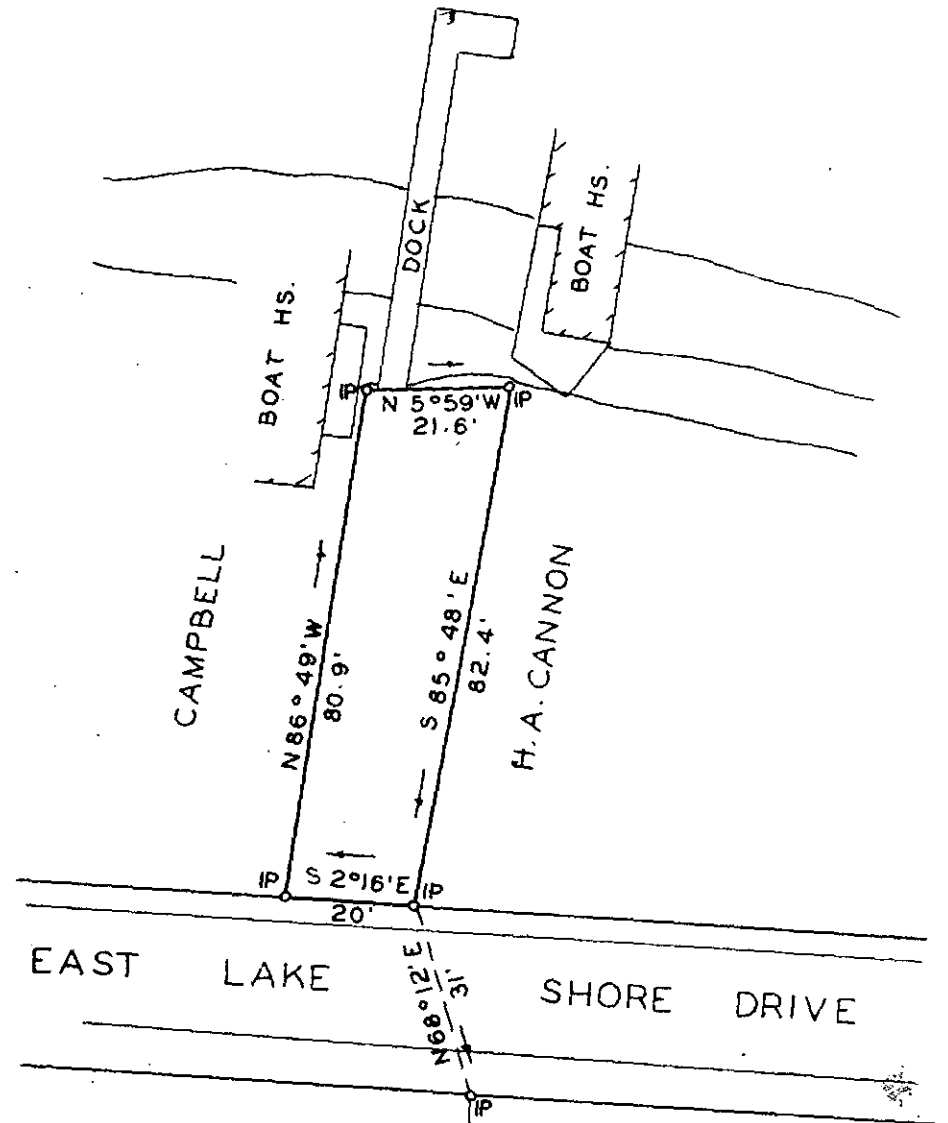
*Howard B. Frankenfield, Jr.*  
Howard B. Frankenfield, Jr.

Subscribed and sworn before me this the eight  
day of March, 1976.

*Patricia Pruette*



My commission expires February 22, 1981



526

JUL 7 1982

9-D-16

This plot is not within the limits  
of the Greenville County Subdivision  
Regulation Jurisdiction and therefore  
recording approval by the Greenville  
County Planning Commission is not  
required.

7-7-82 *Stephen W. Tanner*  
Greenville County Planning Commission

PROPERTY BELONGING TO  
W.W.GREGORY JR. & J.L.GREGORY  
LAKE LANIER DEVELOPMENT  
GREENVILLE COUNTY - S.CAROLINA  
SCALE : 1 INCH = 30 FEET

OFFICE OF H.B.FRANKENFIELD JR.  
FOREST ENGR. & SURVEYOR  
TRYON - NORTH CAROLINA  
SEPTEMBER 17, 1962

644

643

2 JUL 7 82 952

5.00CI  
1294