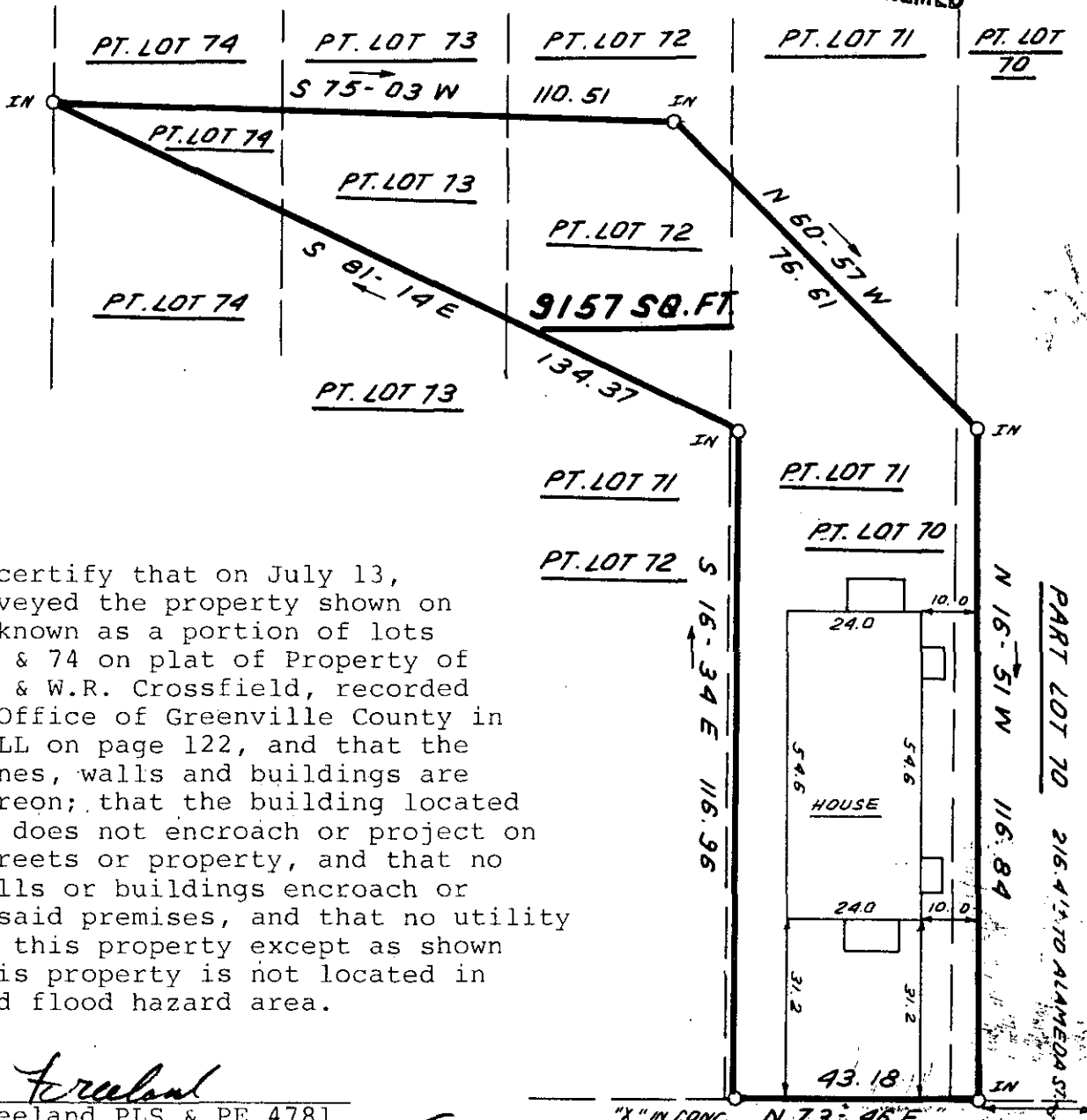


MICROFILMED

GREEN FILED
JUL 15 2 57 PM '82
DOHNIL TANKERSLEY
R.M.S.



This is to certify that on July 13, 1982, I surveyed the property shown on this plat, known as a portion of lots 70, 71, 72, 73 & 74 on plat of Property of J.H. Sitton & W.R. Crossfield, recorded in the RMC Office of Greenville County in Plat Book LLL on page 122, and that the property lines, walls and buildings are as shown hereon; that the building located on said lot does not encroach or project on adjacent streets or property, and that no adjacent walls or buildings encroach or project on said premises, and that no utility lines cross this property except as shown hereon. This property is not located in a designated flood hazard area.



James R. Freeland
James R. Freeland PLS & PE 4781

1191

9-C-67

HILTON STREET

JUL 15 1982



STATE OF SOUTH CAROLINA
GREENVILLE COUNTY

PROPERTY OF
JAMES ABBOT WEST
CAROL W. WEST

FREELAND & ASSOCIATES
Engineers • Land Surveyors

GREENVILLE, S.C.

SURVEY	WBH III
DRAWN	B.R.
CHECK	MLC &
SCALE	1" = 30'
DATE	JULY 13, 82
DWG. NO.	7615-2

300 8 42481801