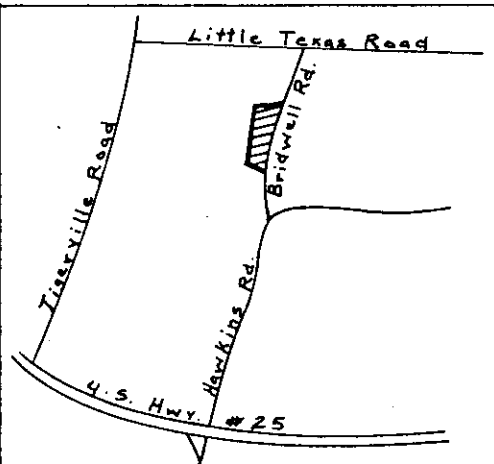


Note:

Not A Field Survey.
Drawn From Information On Plat By
Terry T. Dill, Dated 3-18-77, Property
Of Hugh & Edna Iver
Interior Line Calculated By Me.



Location Map

-Mealister-

-McCauley-

-Mills-

N 11-12 W → 315.9' Total
306.9'

N 66-57 E → 1057.5' Total
772.5'

O.I.P.
Poplar 3m

S 29-18 E

199.0'

O.I.P.

S 65-22 E

55.0'

O.I.P.

S 55-12 E

274.0'

296.0'

O.I.P.

495± To
Little Texas
Road

7.8 Ac. ±


4.6 Ac. ±

**THIS PLAT IS NOT A SUBDIVISION
AS DEFINED BY THE GREENVILLE
COUNTY SUBDIVISION REGULATIONS.**

2/8/82

J. J. Plumblee

Chairman, Secretary, or Director of
Planning.
Greenville County Planning Commission



Plat For

Charles H. Iver, Jr.
Bates Township Greenville Co.


South Carolina

March 20, 1980

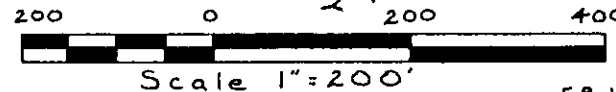
17751

8X-78 FEB 8 1982

FILED
CO. S. C.
FEB 8 1 22 PM '82
DONNIE R. M.C.
LANERSLEY



Jeffery M. Plumblee R.L.S. # 7881
P.O. Box 788
Travelers Rest, S.C.



500.0-1-10.1