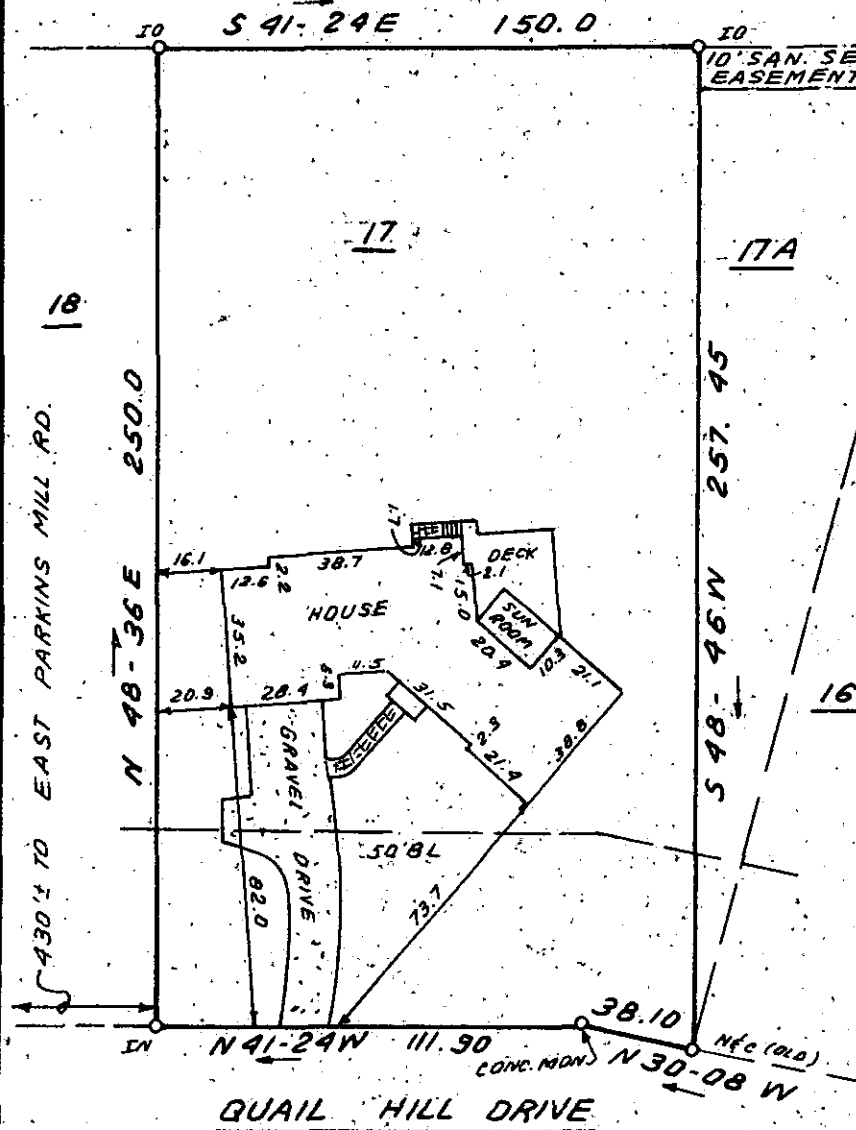
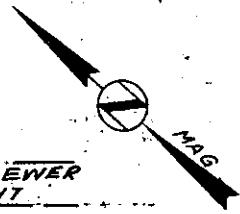


GREENVILLE CO. S. C.

Dec 17 3 44 PM '81

DONNIE S. TANKERSLEY
R.M.C.




This is to certify that on December 17, 1981, I surveyed the property shown on this plat, known as Lot 17 on Plat of Revision of Quail Hill Estates, recorded in the R.M.C. Office of Greenville County in Plat Book 8T on Page 62, and that the property lines, walls and buildings are as shown hereon; that the building located on said lot does not encroach or project on adjacent streets or property, and that no adjacent walls or buildings encroach or project on said premises, and that no utility lines cross this property except as shown hereon. This property is not located in a designated flood hazard area.

James P. Freeland
James P. Freeland RLS & PE
4731

14318

DEC 17 1981

8-X-15 ✓



REF. M.142-1-43



SEAL

**STATE OF SOUTH CAROLINA
GREENVILLE COUNTY**

QUAIL HILL ESTATES
LOT 17
PROPERTY OF
JOHN E. TREXLER

FREELAND & ASSOCIATES
Engineers • Land Surveyors

GREENVILLE, S.C.

SURVEY	FEL
DRAWN	B.R.
CHECK	MLC
SCALE	1" = 50'
DATE	DEC. 17. 81
DWG. NO.	7107

300 8 13071801 PRINT MACHINE INC.