


OCT 21 1981

MICROFILMED



ROLLINGGREEN SUB-DIV -

N 52-36 E  
179' & BRACKET IS LINE

NATHANIEL & ELIZABETH BRACKMAN

N 33-19 W - 293.8 TOT.  
162

236  
251 TOT - 526-33 E

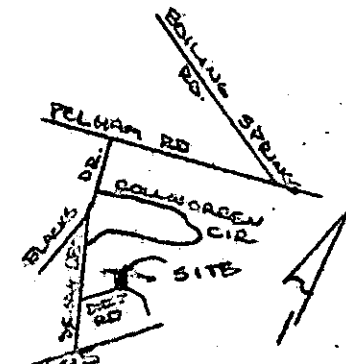
CLARENCE HARRISON

1 AC ±

160  
535-42 W  
DIRT ROAD  
(CAPACITY 2500)


S.C. HWY 580

595 ±



LOCATION MAP NO. SCALE

SURVEY FOR  
JESSE DOGAN & JULIAN DOGAN  
GREENVILLE COUNTY S.C.  
SCALE: 1"=60' 18 SEPT 1981



I Certify That The Ratio Of Precision Of The Field Survey Is 1/3500+ As Shown Hereon And That The Area Determined By D.M.D. Method Of Area Calculation.

10078  
8-W-23

R. B. Bruce

CAROLINA SURVEYING CO.

112 MANLY ST.  
GREENVILLE, S.C. 29603

3.0000

583.4 - 1-PT. 1