

MICROFILMED

FILED
GREENVILLE CO. S. C.

OCT 13 2 49 PM '81

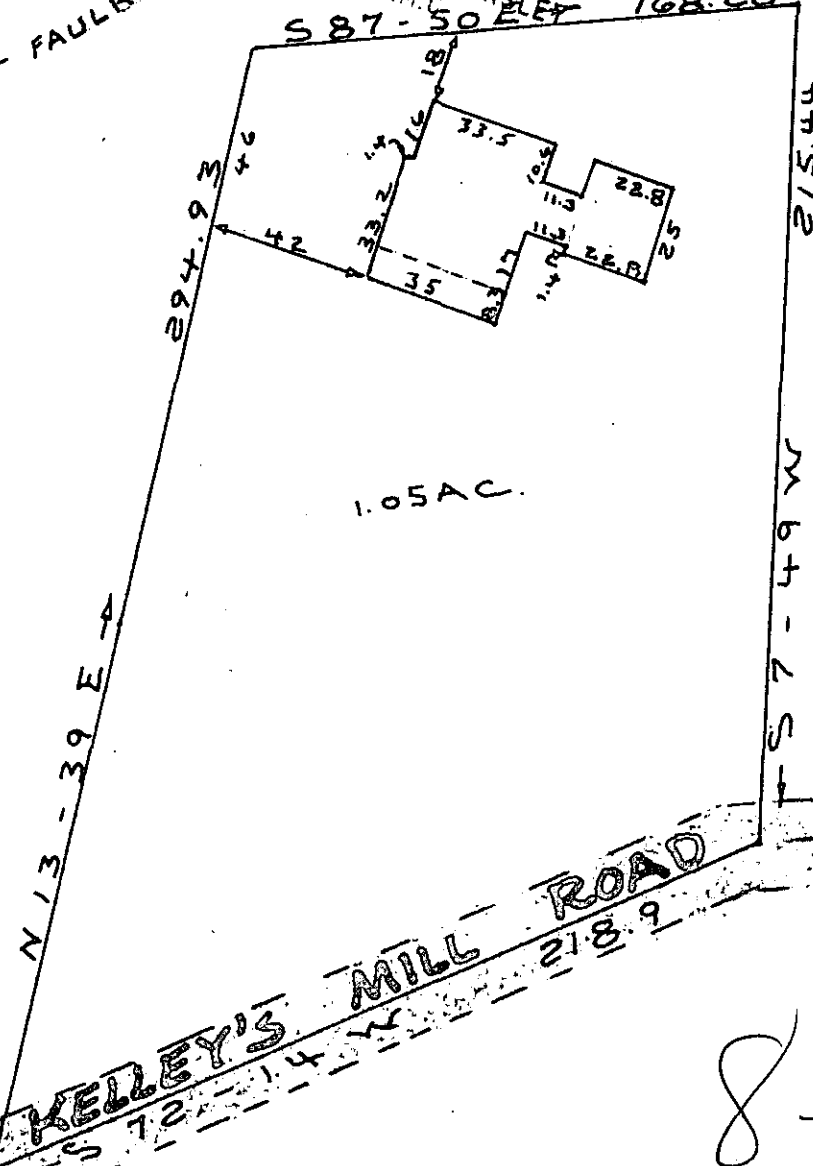
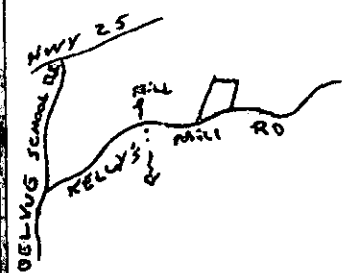
DONNIE S. TANKERSLEY
R.M.C.

S 87 - 50 EET 168.28

FAULKNER

FAULKNER

MAC



1.05 AC.

N 13 - 39 E 4

KELLEY'S MILL ROAD

8-T-98

OCT 13 1981


9347

I hereby certify that on Oct. 3, 1981 I surveyed the above tract according to a previous survey and that the property lines, buildings and walls are as shown hereon, that no walls or buildings encroach on adjacent streets or property and no buildings or walls encroach or project on these premises, and that the structure is not within a flood hazard area.


PROPERTY OF
DWAIN FAULKNER
LINDA FAULKNER
NEAR TRAVELERS REST
GREENVILLE COUNTY S.C.

WEBB SURVEYING & MAPPING CO.

THIS PLAT FOR RECORDING
Charles F. Webb R.L.S. SCALE 1" = 50' JUNE 1981



300 8 2901801



Handwritten signatures and stamps at the bottom of the page.