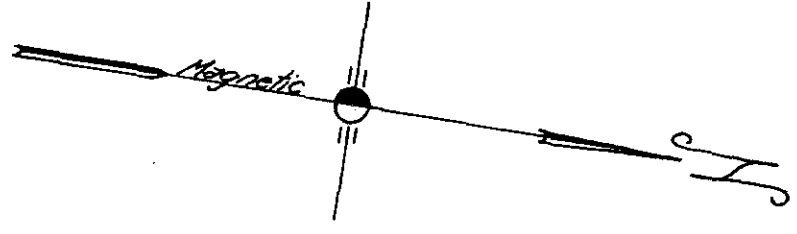


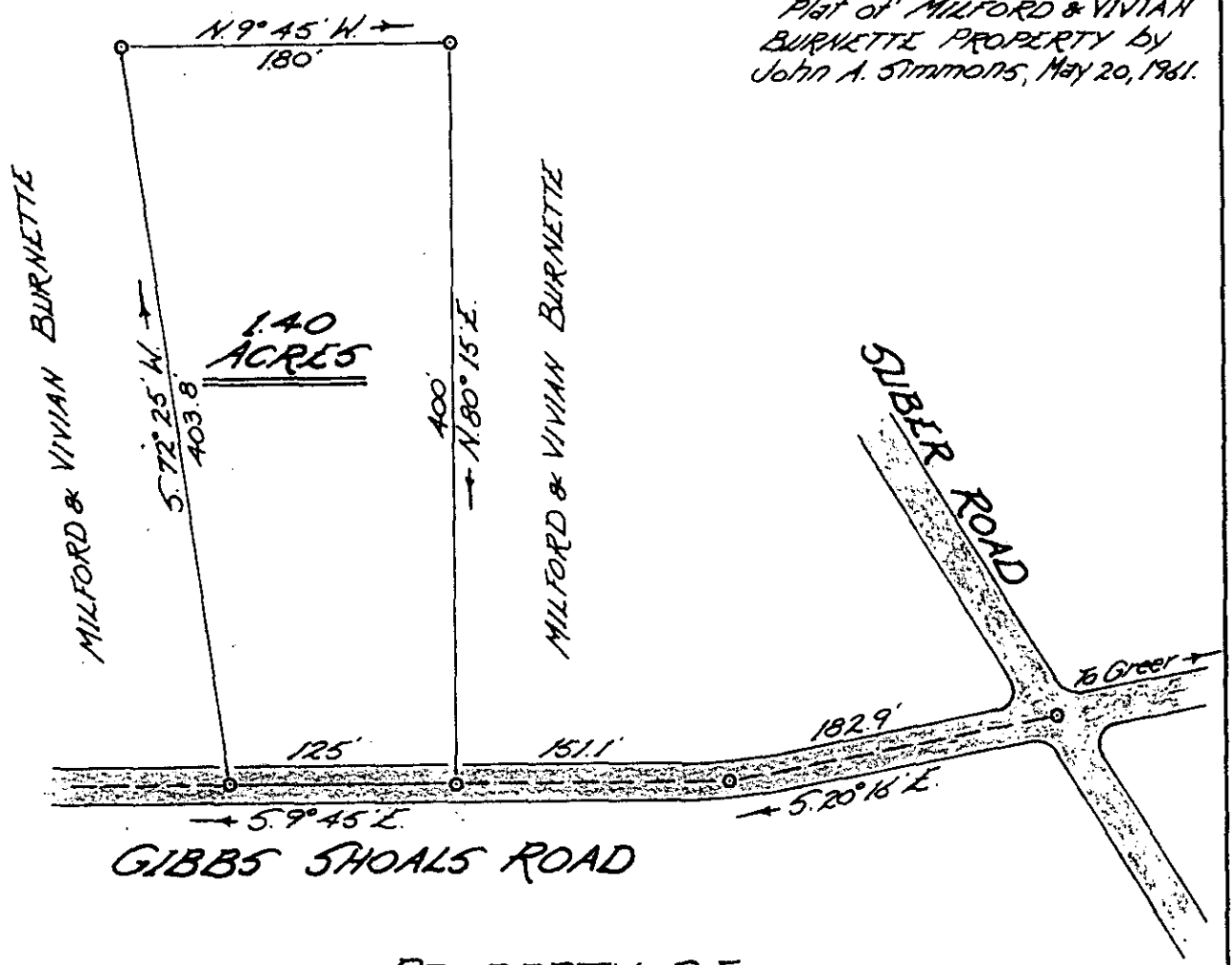
OCT 8 1981

FILED
GREENVILLE CO. S.C.
OCT 8 11:48 AM '81
DONNIE S. TANKERSLEY
R.M.C.



MILFORD & VIVIAN BURNETTE &c.

NOTE: Information taken from
Plat of MILFORD & VIVIAN
BURNETTE PROPERTY by
John A. Simmons, May 20, 1961.



PROPERTY OF
MILFORD C. BURNETTE JR.


Located approx. 3 miles S.W. of Greer

GREENVILLE COUNTY, SOUTH CAROLINA

SCALE: 1"=100 FEET SEPT. 24, 1981

CERTIFICATE OF APPROVAL FOR RECORDING

"I hereby certify that the subdivision plat shown hereon has been found to comply with the Subdivision Regulations for Greenville County and that it has been approved for recording in the office of the County Register of Mesne Conveyance."



10/8/81
DATE

F. James Fisher
DIRECTOR OF PLANNING
GREENVILLE COUNTY PLANNING COMMISSION

8-T-84

8937

SUMMARY



I hereby certify that the above survey is correct.

John A. Simmons
Reg. Surveyor *2212

Tri-State Surveyors
109 Few Street
Greer, S. C. 29651

8010 --- 100 881 1515