

● DENOTES IRON OLD.
 ● DENOTES NAIL & CAP OLD.

○ DENOTES IRON NEW.
 ○ DENOTES NAIL & CAP NEW.
 () COPIED MEASUREMENT.

(16)

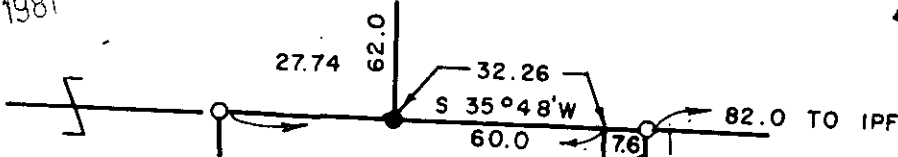

DAN W. WILSON

W - 87717

D.B. 1137 / 564

MICROFILMED

JUN 23 1981



HELEN D. M^C CARLEY

SEE D.B. 281 / 436

JEFFERSON V. SMITH

D.B. 1136 / 647

(17)

SEE P.B. F / 249

198.37
 S 57° 14' E

196.35
 N 57° 19' W
 196.08
 N 55° 06' W

NOTE: THE LINES OF OCCUPATION DO NOT MATCH THE DEED LINES IN THIS AREA

PART OF 18 SOLD IN D.B. 1136 / 647

10. SOLD IN D.B. 1136 / 647

FACE OF WALL IS NEW PROPERTY LINE

140.0 TO "X" ON CONC. DR. (FND.)
 426.4 TO IPF

60.2
 N 33° 52' E

IPS 2.1 BACK OF WALK
 (80.0) TO R/W JASON STREET AND IPF

"X" CUT IN WALK 0.5 FROM BACK EDGE

SIDEWALK

NORTH MAIN STREET

45

8-R-60 35575

Neil R. Phillips
 MEMBER S.C. SOCIETY OF REG. LAND SURVEYORS


SURVEY FOR: **KINGS OK TIRE CO., INC.**

BEING KNOWN AS A PORTION OF LOT 18 OF JASON & HATTIE CANNON LOTS
 ACCORDING TO A PLAT BY W.A. CHRISTOPHER 21 DEC. 1923 & A PLAT BY H.S. BROCKMAN IN 6 FEB. 1946 REC. IN D.B. 281/116 LESS 10' SOLD D.B. 1136/647

I HEREBY CERTIFY THAT THE RATIO OF PRECISION OF THE FIELD SURVEY IS 1/5000 AS SHOWN HEREON AND THE AREA WAS DETERMINED BY DMD METHOD OF AREA CALCULATION.

SEAL:

COUNTY: **GREENVILLE** TOWN OR COMMUNITY: **GREER** STATE: **SOUTH CAROLINA**



DATE: **14 MAY 1981** BLOCK MAP: SHEET: **G 29** FIELD CHIEF: **AYERS** DRAWN BY: **MRP.**



SCALE: 1" = 30'

SURVEYED BY: **NEIL R. PHILLIPS**

REGISTERED LAND SURVEYOR 420 AMMONS ROAD SPARTANBURG, S.C.

GCTO 3 JUN 23 1981 743 3.0001