


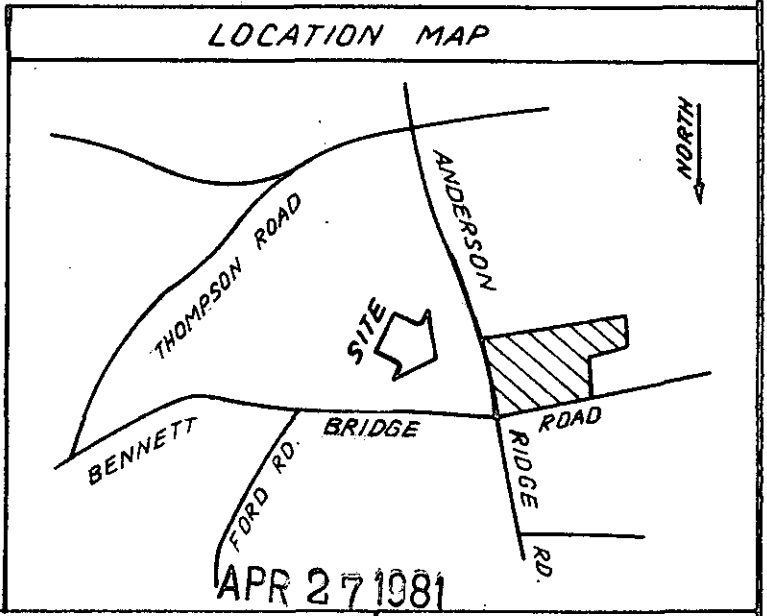

FILED
GREENVILLE CO. S.C.
APR 27 2 50 PM '81
DONNIE S. TANKERSLEY
R.M.C.

8-0-25

30077

I hereby certify that the ratio of precision of the field survey is 1/5,000 as shown hereon and the area was determined by DMD Method.

James R. Freeland
James R. Freeland RLS & PE 4781



STATE OF SOUTH CAROLINA
GREENVILLE COUNTY

PROPERTY OF
J. E. SUMMEY

FREELAND & ASSOCIATES Engineers • Land Surveyors GREENVILLE, S.C.
SURVEY WBH III
DRAWN B.R.
CHECK M.C.
SCALE 1" = 300'
DATE APRIL 2, 81
DWG. NO. 6335-B

GCTO --- 1 AP 27 81 748

PRINTED AND BOUND