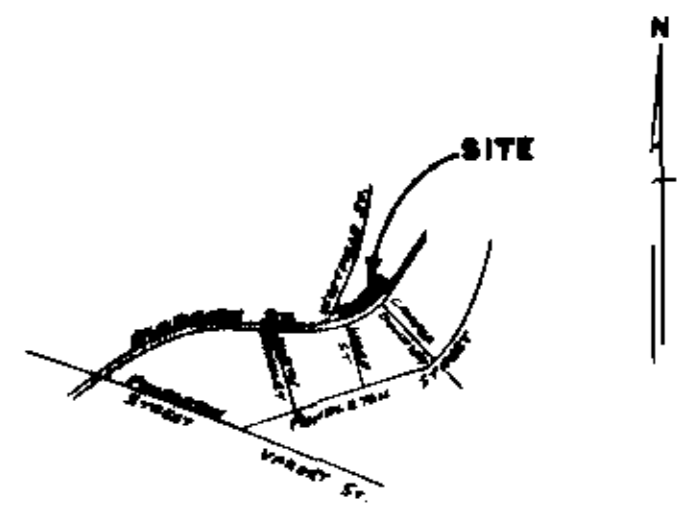
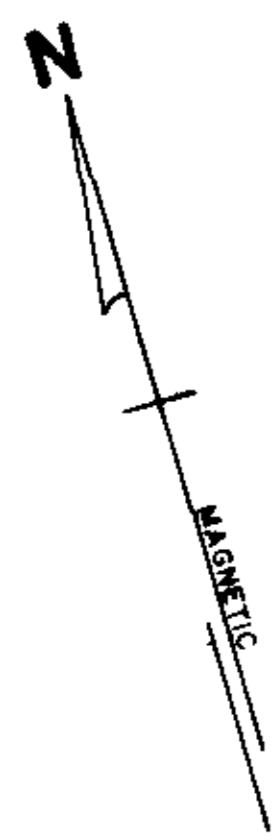
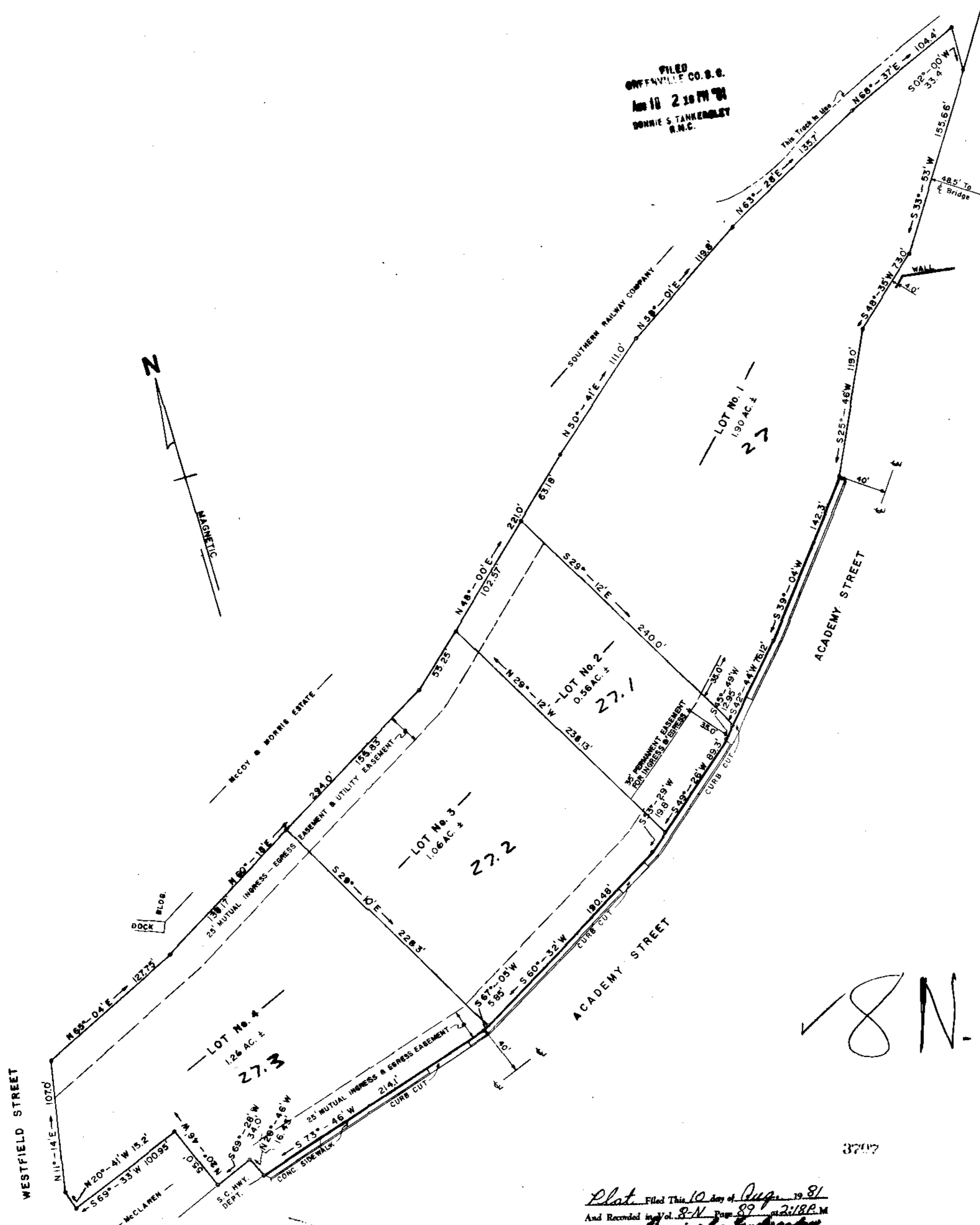


FILED
GREENVILLE CO. S.C.
Aug 10 2 18 PM '81
DONNIE S. TANKERLEY
R.M.C.



VICINITY MAP

FINAL PLAT

CERTIFICATE OF OWNERSHIP AND DEDICATION

"The undersigned hereby acknowledge that I am (we are) the owner(s) of the property shown and described herein and that I (we) hereby adopt this plan of subdivision with my (our) free consent and that I (we) establish the minimum building restriction lines, and hereby dedicate to public use as roads, streets, and easements, forever all areas so shown or indicated on said plat.

8/5/81 Signed Don A. Anderson
 _____ Signed _____
 _____ Signed _____
 _____ Signed _____

CERTIFICATE OF ACCURACY

"I, H.C. CLARKSON, Jr., certify that this plat was (drawn by me) (drawn under my supervision) (an actual survey made under my supervision) from (an actual survey made by me) (an actual description recorded in Book _____ Page _____ Book _____ Page _____) (other); that the error of closure as calculated by latitudes and departures is 1/5000; that the boundaries not surveyed are shown as broken lines plotted from information found in Book _____ Page _____; that this plat was prepared in accordance with the Greenville County Subdivision Regulations as adopted.

4/24/81 DATE Signed H.C. Clarkson, Jr.
 LICENSED ENGINEER OR REGISTERED SURVEYOR
 S. C. Registration No. 2589

CERTIFICATE OF APPROVAL FOR RECORDING

"I hereby certify that the subdivision plat shown herein has been found to comply with the Subdivision Regulations for Greenville County, with the exception of such variances, if any, as are noted in the minutes of the Greenville County Planning Commission of Greenville County, South Carolina, and that it has been approved for recording in the office of the County Register of Deeds Conveyance."

8/5/81 DATE Signed F. James Forbes
 DIRECTOR OF PLANNING
 GREENVILLE COUNTY PLANNING COMMISSION

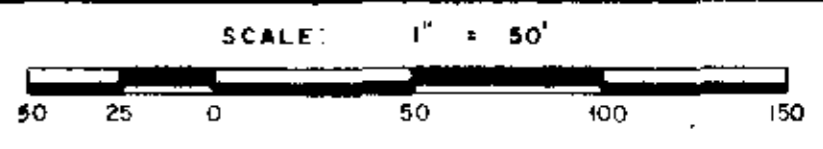
FILE NUMBER
81-127

8N-89


SUMMARY PLAT
PROPERTY OF
ANDERSON AUTO PARTS

ANDERSON AUTO PARTS OWNER
H.C. CLARKSON, Jr. SURVEYOR

NO. OF ACRES: 4.78 MILES: 0
NO. OF LOTS: 4 DATE: 4/24/81



NOTE: IRON PINS AT ALL CORNERS.



Plat Filed This 10 day of Aug. 19 81
 And Recorded in Vol. 8-N Page 89 at 2:18 P.M.
 Donnie S. Tankerley
 Register, Meise Conveyance Greenville County, S.C.