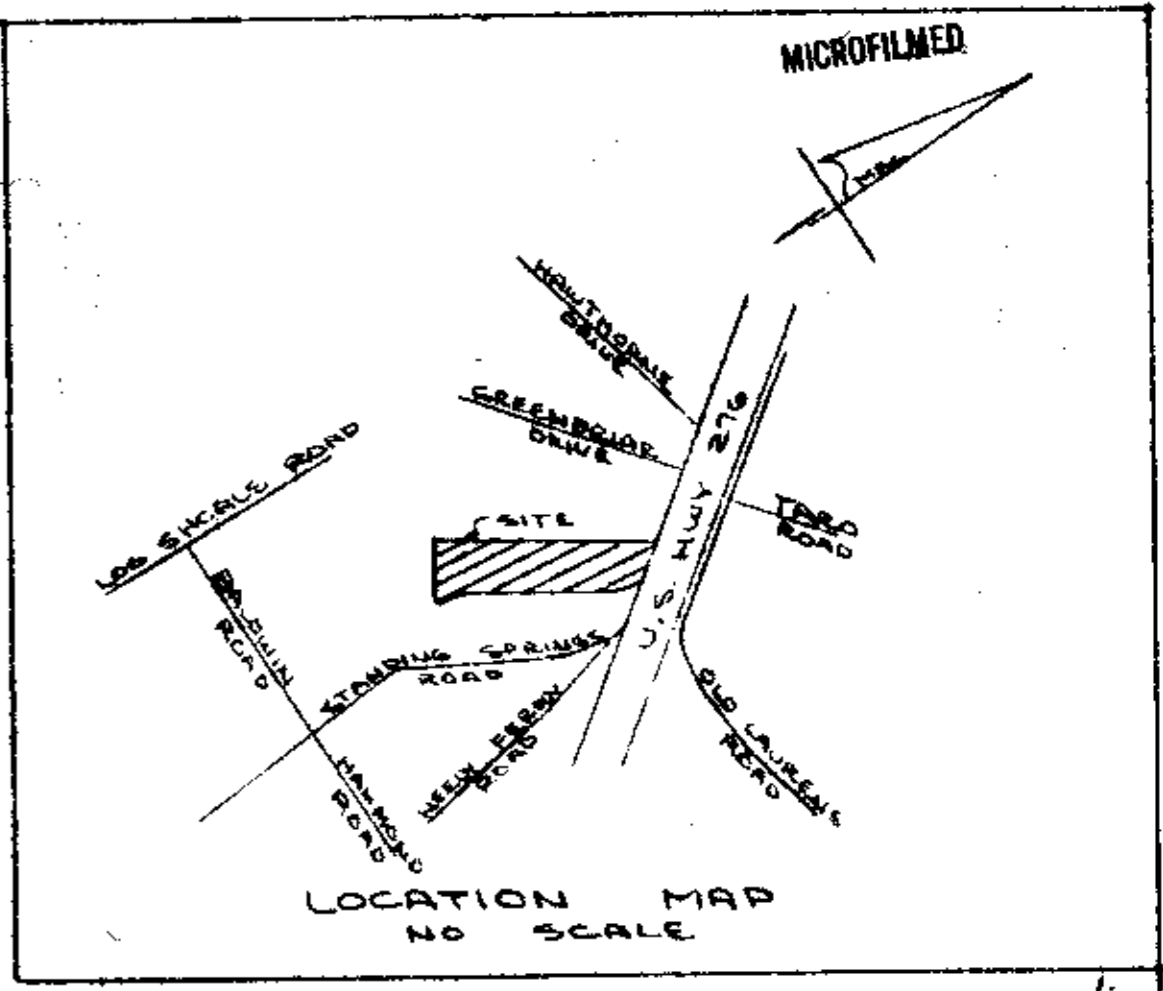



FILED  
 GREENVILLE CO. S.C.  
 MAY 20 8 56 AM '81  
 DONNIE TANKERSLEY  
 R.M.C.



- DUKE POWER CO -  
 - 213 - 1 - 9.9 & 10.1 -

N33-15E - 1471.2 TOT  
 1072.3

398.9

- 15.45 AC -

- BALLENGER PAVING CO., ET AL -  
 - 518 - 1 - 12 -  
 N55-11W  
 S55.9


EXISTING FRONTAGE ROAD  
 291.0  
 538-1E  
 125  
 U.S. Hwy 276

PROPOSED FRONTAGE ROAD RELOCATION  
 PER HWY. DWG. FILE # 23.673

- SHERWOOD CHEVROLET INC -  
 - 293 - 1 - 9.7 -

REFERENCE - GREENVILLE COUNTY RMC OFFICE  
 DUKE POWER CO. - DEEDS - BOOK 1142 @ PAGE 256 &  
 BOOK 206 @ PAGE 187  
 SHERWOOD CHEVROLET, INC. - DEED BOOK 707 @ PAGE 125  
 PLAT BOOK 4 Y @ PAGE 62  
 BALLENGER PAVING CO., ET AL - DEED BOOK 226 @ PAGE 579  
 PLAT BOOK 000 @ PAGE 147

SURVEY FOR  
 RICARDO HERRERA LLANOS  
 GREENVILLE COUNTY, S.C.  
 SCALE: 1"=60 13 MAY 1981



J-N-35

32385

MAY 20 1981

I Certify That The Ratio Of Precision Of The Field Survey  
 is 1/1500 As Shown Hereon And That The Area  
 Determined By D.M.D. Method Or Area Calculations.

*R. B. Bull*  
 R.M.C.

CAROLINA SURVEYING COMPANY  
 112 MANLY STREET  
 GREENVILLE, S.C.

293-1-9 & 9.1

5:00 P.M.

231/63