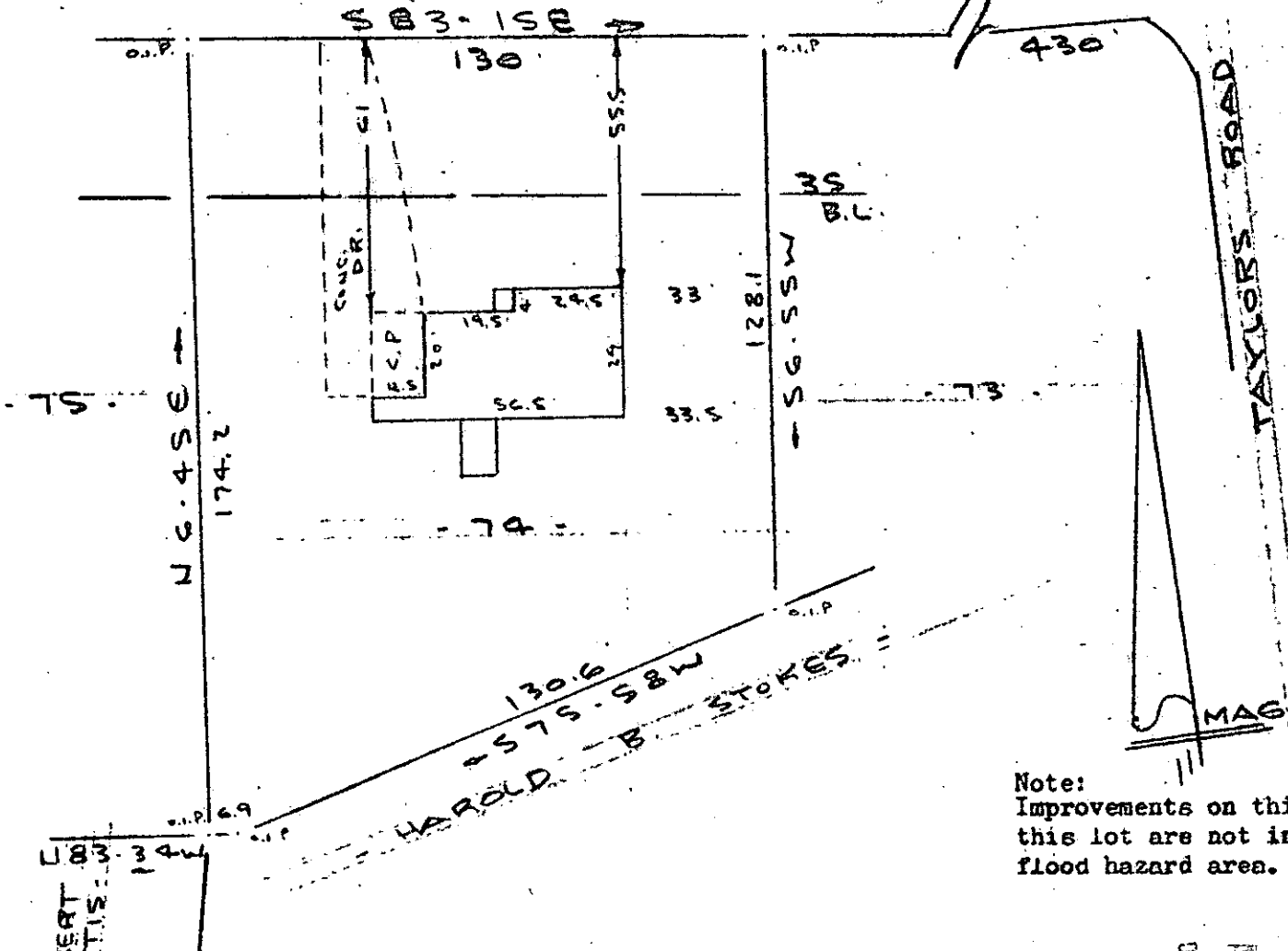


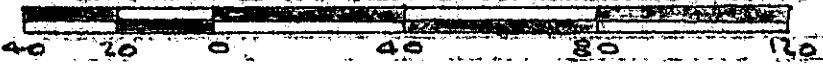
FAIRFORD CIRCLE
WATER & SEWER IN ST. R/W

MICROFILMED



Note:
Improvements on this
this lot are not in a
flood hazard area.

PROPERTY OF
C. DANIEL RIDDLE & KIMBERLY K. RIDDLE
GREENVILLE COUNTY, S. C.
SCALE: 1"=40'



FILED
GREENVILLE CO. S. C.
APR 10 2 35 PM '81
DONNIE S. INKERSLEY


This is to certify that on the 30th day of March, 1981, I surveyed the property shown on this plat, being known as lot 74 on plat of SECTION NO. 5 COLONIAL HILLS and recorded in the RMC Office Greenville County, S. C., in Plat Book "000" at Page 25 and also known as PROPERTY OF C. DANIEL RIDDLE & KIMBERLY K. RIDDLE and recorded in the Plat Book at Page ; and that the property lines, walls and buildings are as shown hereon, and that the walls and buildings located on said lot do not encroach or project on adjacent street or property, and that no adjacent walls or buildings encroach or project on said premises, and no power lines cross this property except as shown hereon.

✓
8-M-79

28610

R. B. Brisco
R. B. Brisco, SLS 1952

CAROLINA SURVEYING CO.
112 E. 11th St.
Greenville, S. C.
3 APR 10 81 1257



APR 10 1981

236/36

T34.1 - 2 - 47

3:00CI 15866