

FILED
GREENVILLE CO. S.C.
APR 17 11 26 AM '81
DONNIE S. TANKERSLEY
R.M.C.

— GRANTOR —

— GRANTOR —

25.00 ACRES

— ELIZ. M. ANTHONY —

8-K-82
APR 17 1981

N 12-43 W
141.3'

N 25-06 W
596.4'

N 40-12 W
83.3'

N 52-31 W
115.4'

N 46-00 E
49.6'

S 70-00 W
1150.6'

S 20-00 E
629.8'

1231.1'
N 70-00 E

4250' ± TO CAMP CREEK ROAD

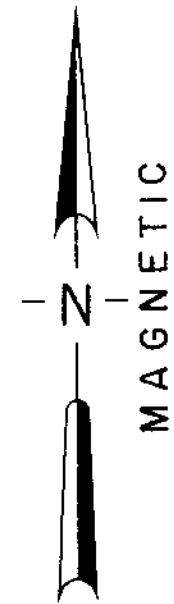
PAX MTN. RD.

N & C

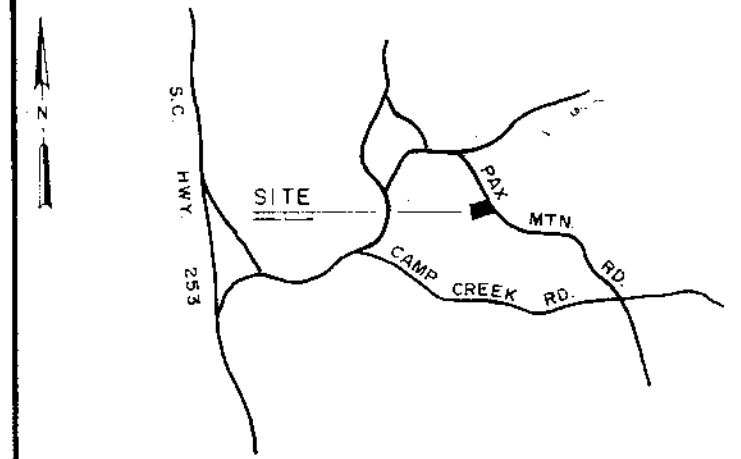
N & C

N & C

N & C




LOCATION MAP



LEGEND
○ I.P. SET ◊ STONE
● I.P. FOUND ⊙ R.R. SPIKE

I hereby certify that the ratio of precision of the field survey is 1/ as shown hereon and the area was determined by the coordinate method of area calculation.
 I hereby certify that the measurements as shown on this plat are correct and that there are no encroachments or projections other



Thomas D. Lindsey
SIGNATURE

3-31-81
DATE

PROPERTY OF
HORACE F. FORRESTER

SURVEYED FOR
SCOTT FORRESTER

GREENVILLE COUNTY SOUTH CAROLINA

1" = 200' scale
200 0 200 400
feet

DRAWN TDL	CHECK TDL	DATE 31 MAR 1981	JOB NO. 1335
--------------	--------------	---------------------	-----------------

LINDSEY & ASSOCIATES
HWY. 253 RT. 1, TAYLORS S.C. 29687
LAND & HYDROGRAPHIC SURVEYORS

REFERENCE

TAX SHEET 643.2-12 29366
DEED 279-413

PRINT MACHINE INC.

MICROFILMED