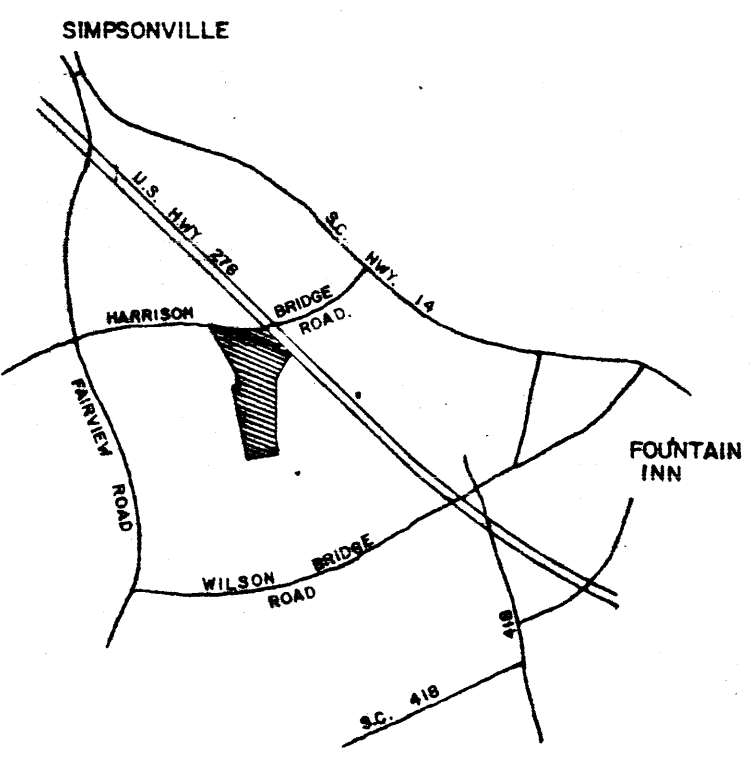


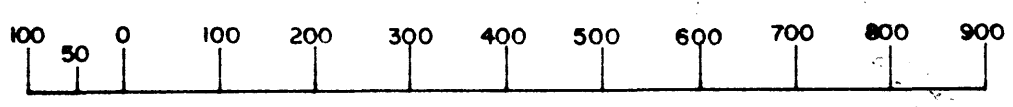
66.63 ACRES TO $\frac{c}{c}$ HARRISON BRIDGE RD.
0.25 ACRES IN HARRISON BRIDGE RD.
66.38 ACRES NET

FILED
GREENVILLE CO. S.C.
DEC 23 1 34 PM '80
DONNIE S. TANKERSLEY
R.M.C.



LOCATION MAP N/S

SURVEY FOR
FRANK S. LEAKE JR.
NEAR SIMPSONVILLE — GREENVILLE CO., S.C.
SCALE 1"=200' OCT. 29, 1980




NOTE: LINES "A"-"B"-"C" BY AGREEMENT
BETWEEN FRANK S. LEAKE JR.
AND J.R. MARTIN.

8-1-26 DEC 23 1980

18581

"I CERTIFY THAT THE RATIO OF
PRECISION OF THE FIELD SURVEY
IS 1/10000 AND AREA WAS
CALCULATED BY THE METHOD



C.O. Riddle C.O. RIDDLE, R.L.S. 1347