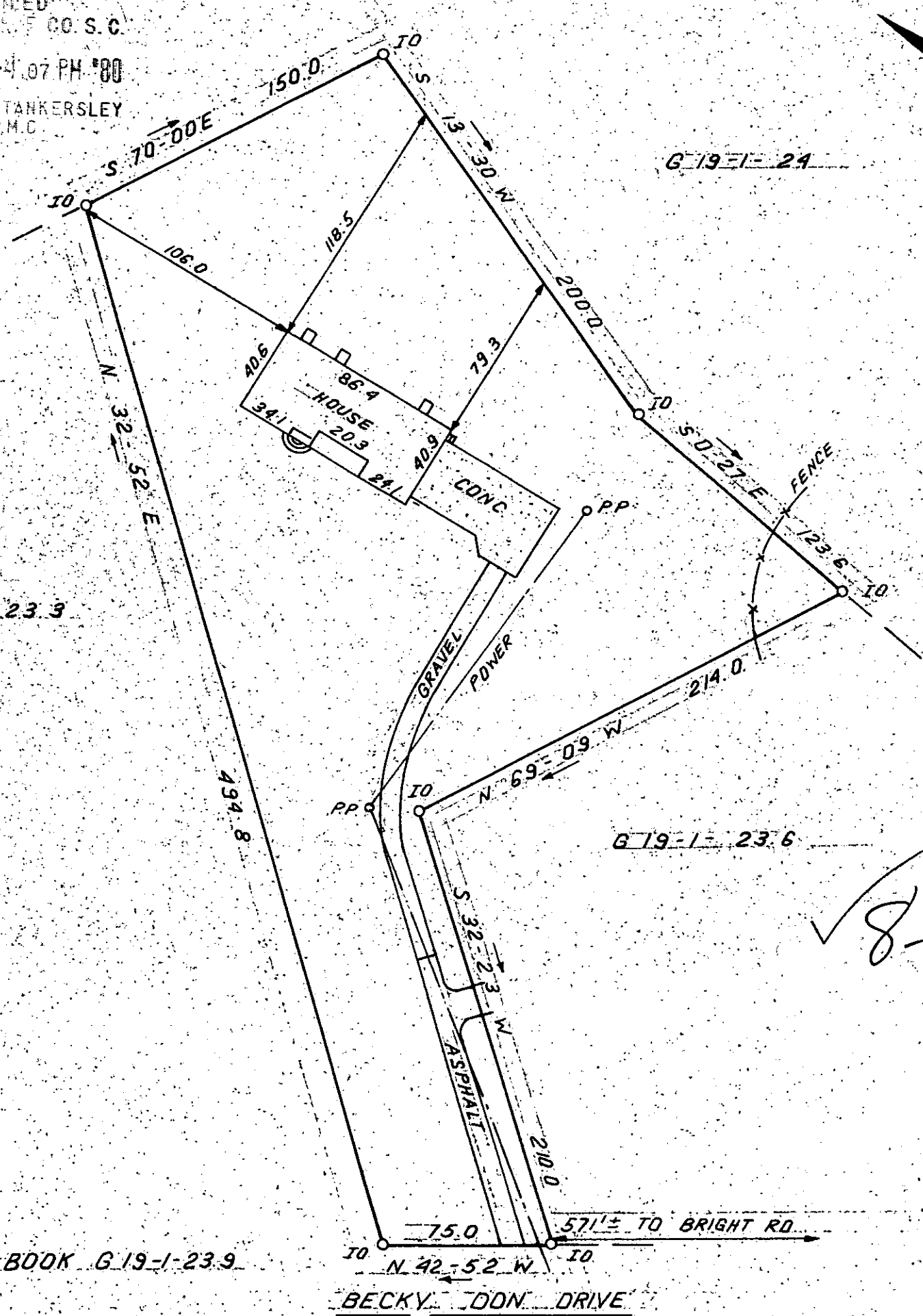


AF 10755A
 MICROFILMED
 GREENVILLE CO. S.C.
 AUG 8 4 07 PM '80
 DONNIE TANKERSLEY
 P.M.C.



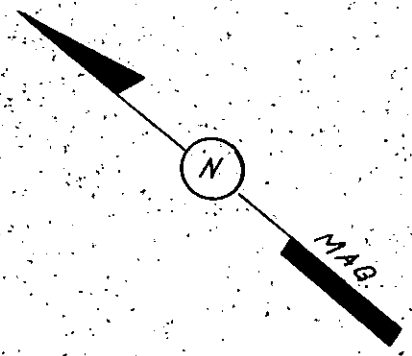
G 19-1-23.3

G 19-1-24

G 19-1-23.6

3884


✓ 8-A-76
 AUG 8 1980



This is to certify that on August 7, 1980, I surveyed the property shown on this plat, known as Property of Jake M. and Valerie Weatherly, recorded in the RMC Office of Greenville County in Deed Book 975 on Page 190, and that the property lines, walls and buildings are as shown hereon; that the building located on said property does not encroach or project on adjacent streets or property, and that no adjacent walls or buildings encroach or project on said premises, and that no utility lines cross this property except as shown hereon. This property is not located in a designated flood hazard area.

James R. Freeland
 James R. Freeland PLS & PE 4781

TAX BLOCK BOOK G 19-1-23.9



STATE OF SOUTH CAROLINA
 GREENVILLE COUNTY

PROPERTY OF
 SUNBELT PROPERTIES, INC.

FREELAND & ASSOCIATES
 Engineers • Land Surveyors
 GREENVILLE, S.C.

SURVEY	F.L.
DRAWN	B.R.
CHECK	MC
SCALE	1" = 60'
DATE	AUG 7 80
DWG. NO.	5411