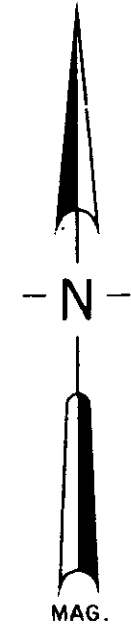
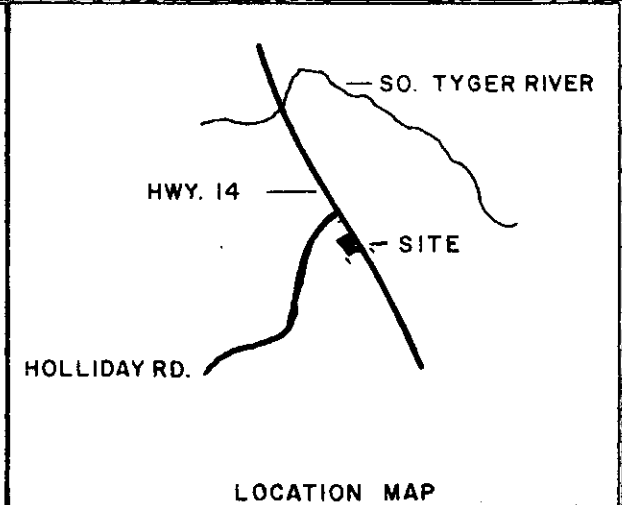
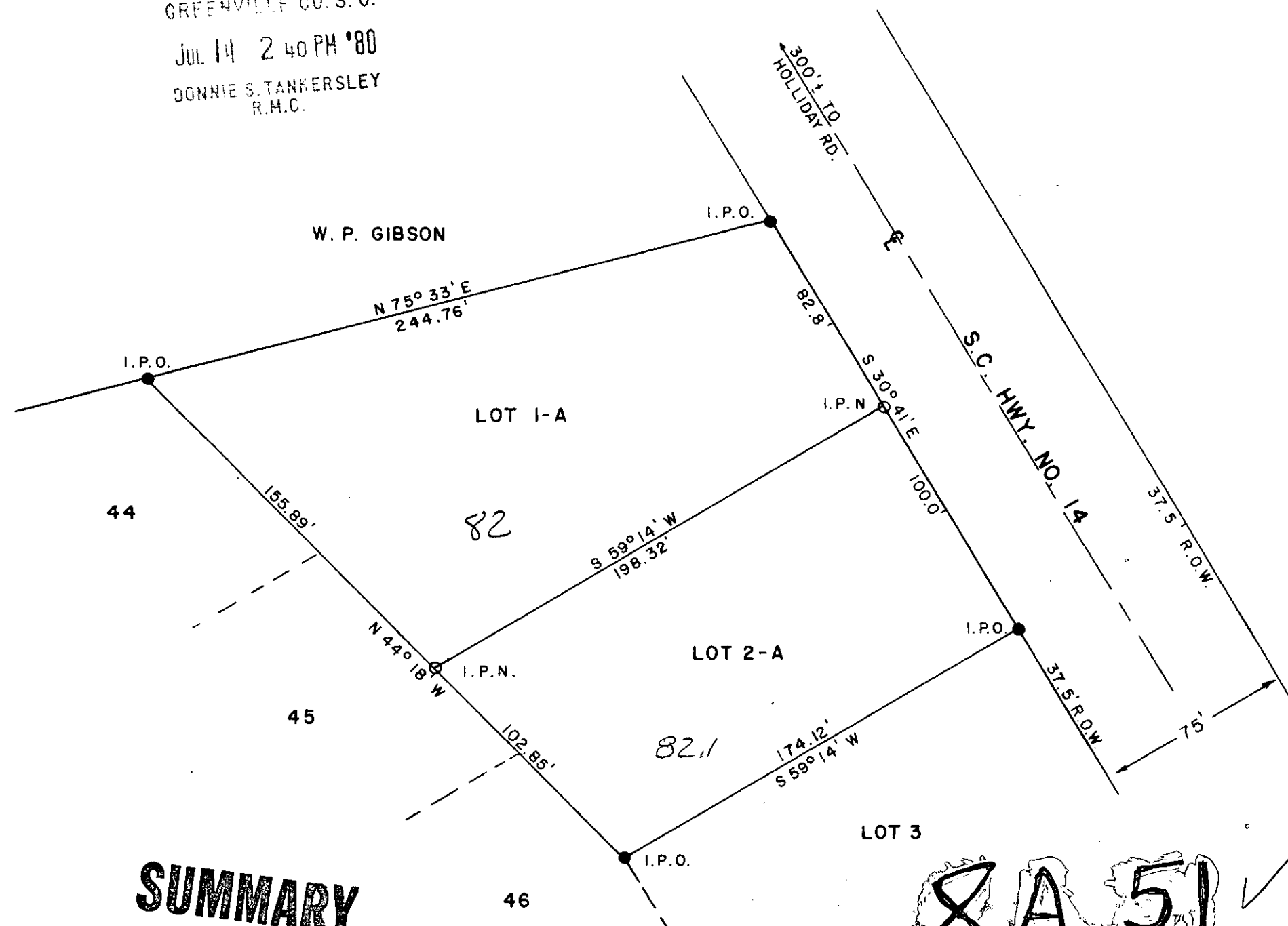



MICROFILMED

FILED
GREENVILLE CO. S. C.
JUL 14 2 40 PM '80
DONNIE S. TANKERSLEY
R.M.C.



REFERENCES:
DEED BOOK 1109, PAGE 929
PLAT BOOK "000", PAGE 199

I HEREBY CERTIFY THAT I SURVEYED THE
PROPERTY SHOWN AND THAT THE
MEASUREMENTS ARE CORRECT.



W. C. Lindsey, Jr.

SUMMARY

CERTIFICATE OF APPROVAL FOR RECORDING

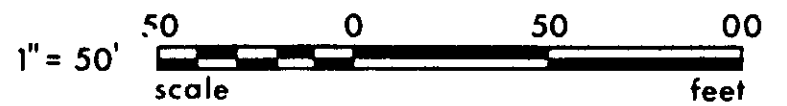
"I hereby certify that the subdivision plat shown hereon has been found to comply with the Subdivision Regulations for Greenville County and that it has been approved for recording in the office of the County Register of Mesne Conveyance."

July 14 1980
DATE

Royce J. Carter
DIRECTOR OF PLANNING
GREENVILLE COUNTY PLANNING COMMISSION

8A-51

1101



HOLLIDAY HILL SEC. TWO LOTS 1-A AND 2-A O'NEAL TWP., GREENVILLE CO., S.C.		
SCALE: 1" = 50'	APPROVED BY <i>W. C. Lindsey, Jr.</i>	DRAWN BY WCL
DATE: 2-5-1980		
SURVEYED FOR BOYD T. LISTER		
SURVEYED BY LINDSEY & ASSOC.		DRAWING NUMBER 1219-1

GCTO --- 1 JUL 14 80 018

5.00CI