

MICROFILMED

5.000'S

N 2-59 E
567.15'

N 82-03 E
210.0'

N 7-57 W
260.0'

N 82-03 E
25.97'

N 75-50 E
176.35'

ROCKCREST

N 70-51 E
356.6'

830.0'
S 50-30 W

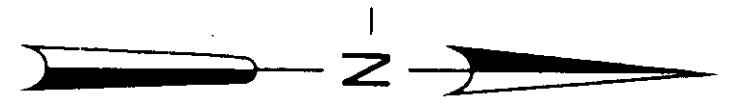
10 AC.

N 51-30 W
340.15'

ST. MARK

721.20'
S 13-45 E

ROAD




MAG.

FILED
GREENVILLE CO. S.C.
MAY 26 3 06 PM '80
DONNIE S. TANKERSLEY
R.M.C.

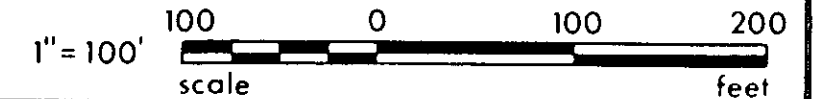
NOTE: THIS PLAT COMPILED FROM
DEEDS OF RECORD.

DB 209-150
1080-613
161-552



✓ B-A-8

34082



PROPERTY OF E.W. EVINGTON		SOUTH CAROLINA	
GREENVILLE COUNTY		SOUTH CAROLINA	
SCALE: 1"=100'	APPROVED BY	DRAWN BY T.D.L.	
DATE: MAY 8, 1980			
PREPARED FOR E.W. EVINGTON			
LINDSEY & ASSOCIATES			DRAWING NUMBER 1255