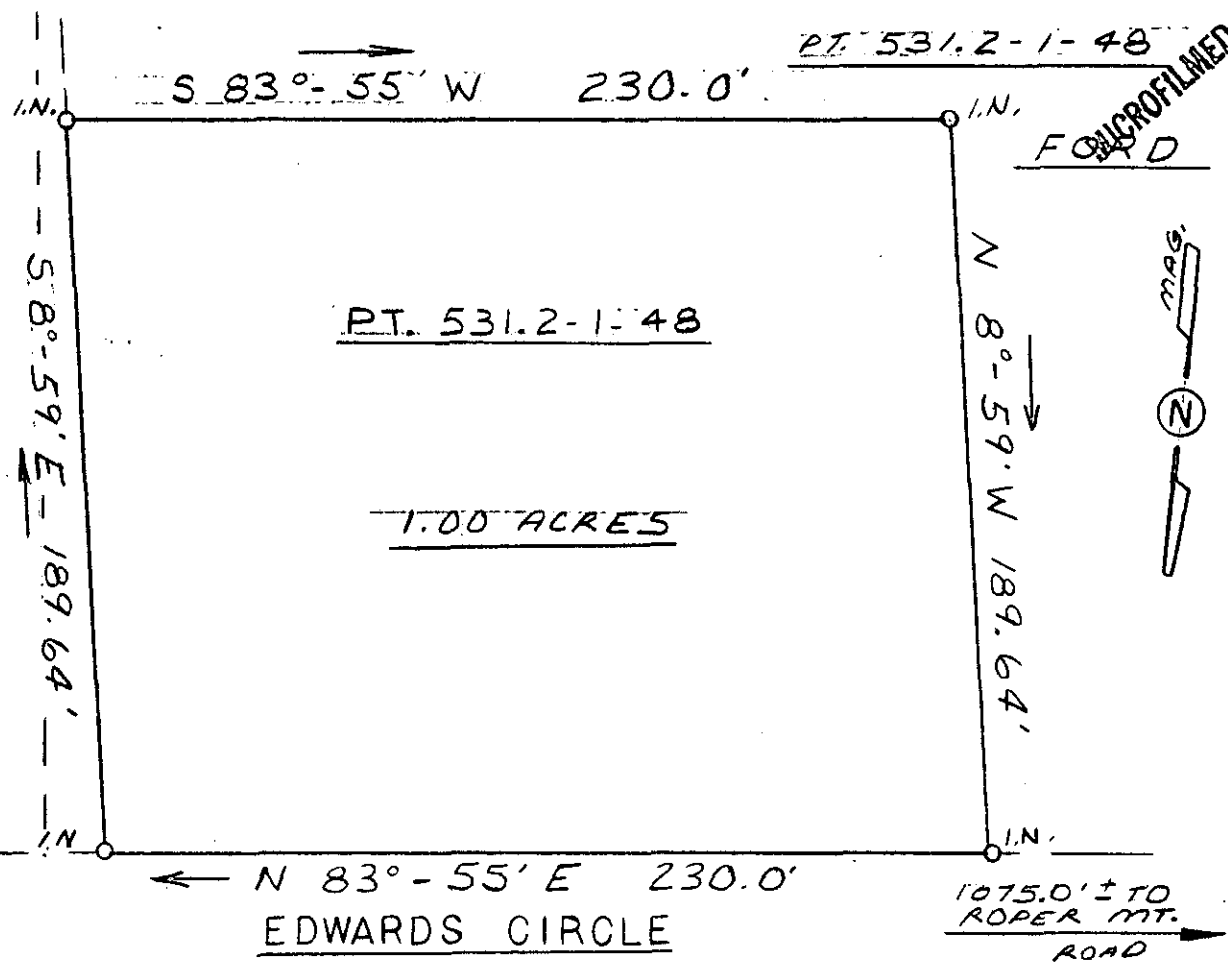


PT. 531.2-1-48
MICROFILMED

HINTON



1075.0'± TO ROPER MT. ROAD



FILED
GREENVILLE CO. S. C.
MAY 6 4 40 PM '80
DORRIS STANKERSLEY
R.M.C.

✓ 7-2-67

32470

MAY 6 1980

GCTO ----- 3 M' 6.88



STATE OF SOUTH CAROLINA
GREENVILLE COUNTY

PROPERTY OF
JOHN P. HUDSON JR.

FREELAND & ASSOCIATES
Engineers • Land Surveyors

GREENVILLE, S.C.

SURVEY	R.P.
DRAWN	S.D.
CHECK	M.C.
SCALE	1" = 50'
DATE	8-6-79
DWG. NO.	79-3849

SEAL