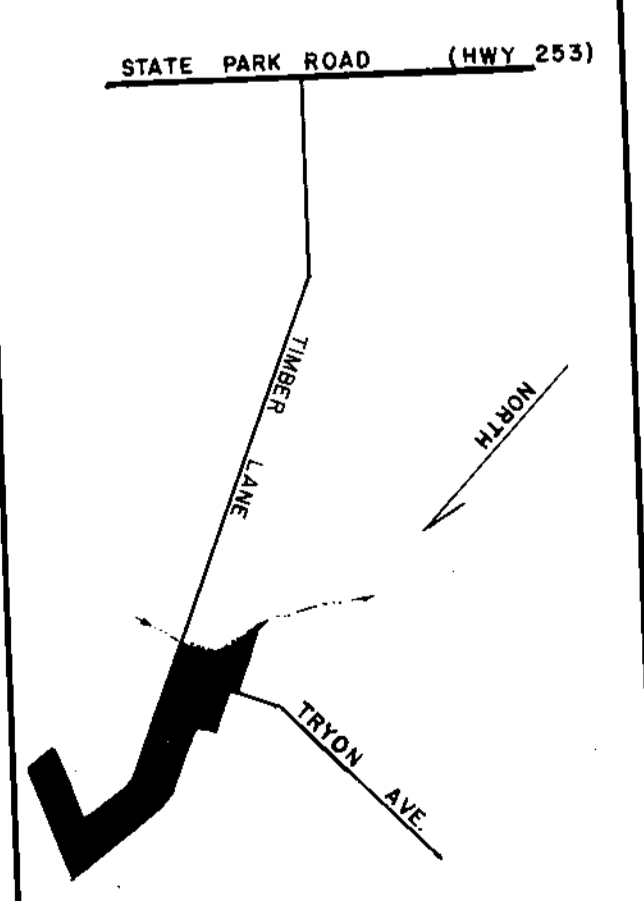
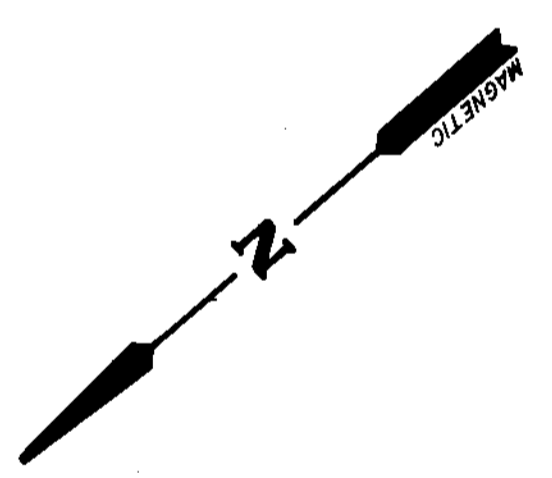


FILED
 GREENVILLE, S. C.
 APR 11 1 57 PM '80
 DEPARTMENT OF REGISTERED PROFESSIONALS
 GREENVILLE, S. C.



FINAL PLAT

CERTIFICATE OF OWNERSHIP AND DEDICATION

"The undersigned hereby acknowledge that I am (we and) the owner(s) of the property shown and described hereon and that I (we) hereby adopt this plat of subdivision with my (our) free consent and that I (we) establish the minimum building restriction lines, and hereby dedicate to public use as roads, streets, and easements, forever all areas so shown or indicated on said plat adopted."

Signed _____
 Signed _____
 Signed _____
 Signed _____
 Signed _____

CERTIFICATE OF ACCURACY

"I, JAMES S. B. FREELAND, certify that this plat was (drawn by me) (drawn under my supervision) (an actual survey made under my supervision) from an actual survey made by me) (dead description recorded in Book _____ Page _____ etc.) (other); that the error of closure as calculated by Book _____ Page _____ that the boundaries shown as lotlines and departures is 1: 5000; that the boundaries shown as lotlines and departures are plotted from information found in Book _____ Page _____ that this plat was prepared in accordance with the Greenville County Subdivision Regulations as adopted."

JAMES S. B. FREELAND
 LICENSED ENGINEER ON REGISTERED SURVEYOR
 1-15-79
 DATE

S. C. Registration No. 4781

CERTIFICATE OF APPROVAL FOR RECORDING

"I hereby certify that the subdivision plat shown hereon has been found to comply with the Subdivision Regulations for Greenville County, with the exception of such variances, if any, as are noted in the minutes of the Greenville County Planning Commission of Greenville County, South Carolina, and that it has been approved for recording in the office of the County Register of Merit Conveyance."

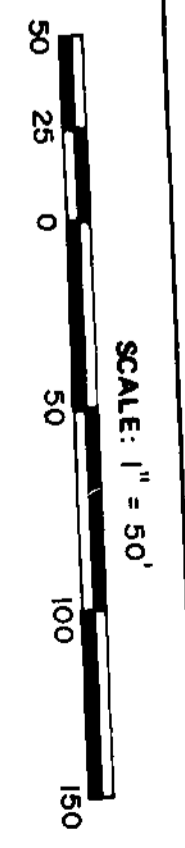
DATE 6-2-1980
 J. Thomas [Signature]
 DIRECTOR OF PLANNING
 GREENVILLE COUNTY PLANNING COMMISSION

REVISED
 DATE 5-30-80
FILE NUMBER
 80-126

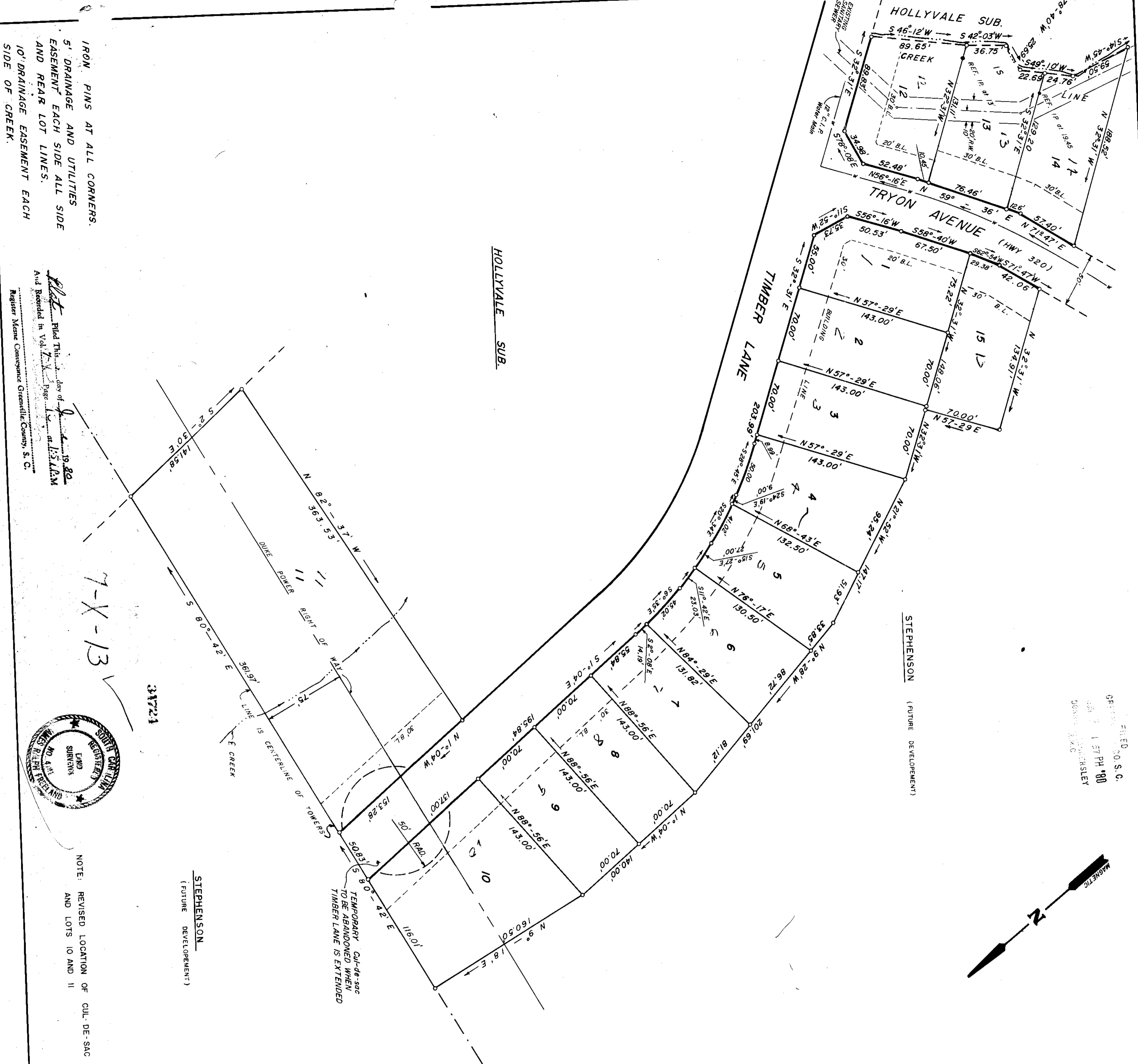
ALTAMONT VILLAGE
 SECTION - ONE

(12) 274-740-1-174REV 11
 OUT OF 38-1-1
 ROCKWOLD DEVELOPERS
 (A LIMITED PARTNERSHIP)
 OWNER
 FREELAND & ASSOCIATES
 SURVEYOR

NO. OF ACRES: 5.17
 MILES OF NEW ROAD: 0
 NO. OF LOTS: 15
 DATE: JAN. 8, 1979
 REV. APRIL 9, 1980




5.00



7-X-13

31721



NOTE: REVISED LOCATION OF CUL-DE-SAC AND LOTS 10 AND 11

IRON PINS AT ALL CORNERS.
 5' DRAINAGE AND UTILITIES EASEMENT EACH SIDE ALL SIDE AND REAR LOT LINES.
 10' DRAINAGE EASEMENT EACH SIDE OF CREEK.

Plat filed this day of June 1980
 And Recorded in Vol. 7-1-1 at 1:51 PM
 Register Merit Conveyance Greenville County, S. C.