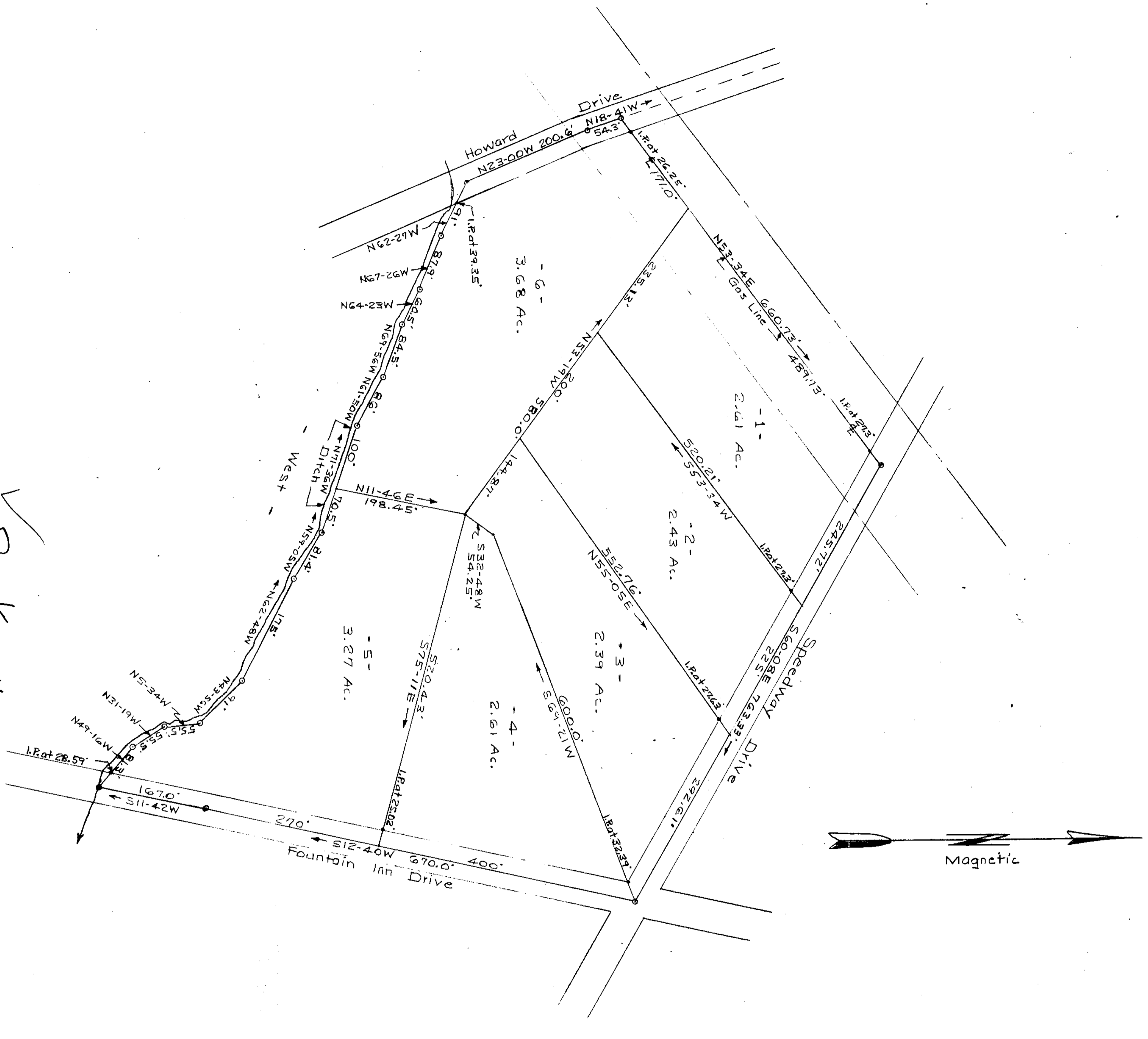


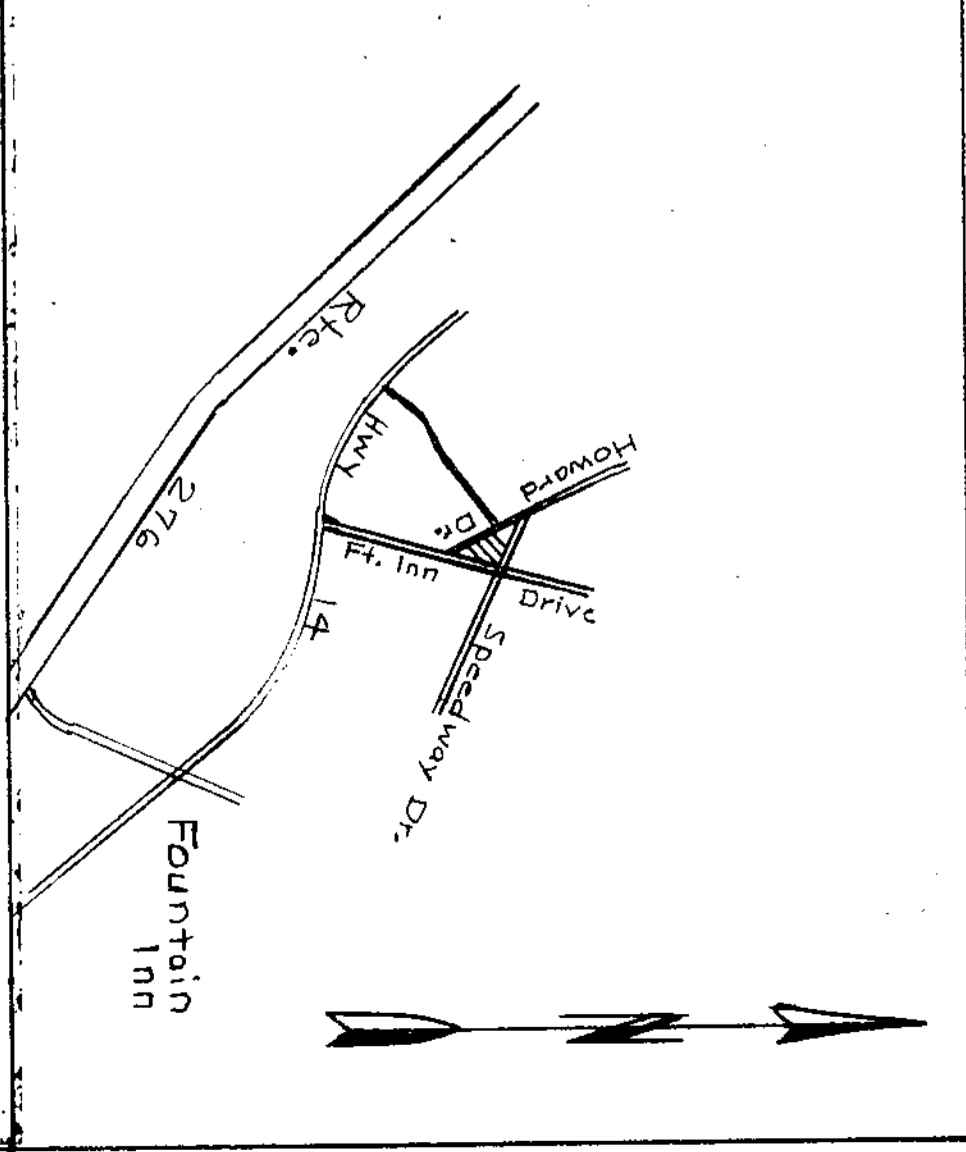
FILED
 00 S.C.
 May 29 1 51 PM '80
 DEWITT T. FISHERSLEY
 R.M.C.



Plot Filed This day of May 1980
 And Recorded in Vol. 7-X Page 1 at 1:51 P.M.
Debbie Lounius
 Register Meane Conveyance Greenville County, S. C.

7-11
 34007

Note: There is a 5.0 Ft. easement reserved along all rear and side lot lines for Drainage and Utilities. T.H. Walker Jr.



FINAL PLAT

CERTIFICATE OF OWNERSHIP AND DEDICATION

"The undersigned hereby acknowledge that I am (we are) the owner(s) of the property shown and described herein and that I (we) hereby adopt this plan of subdivision with my (our) free consent and that I (we) establish the minimum building restriction lines, and hereby dedicate to public use as roads, streets, and easements, forever all areas so shown or indicated on said plat.

05/02/80
 Signed J. Doyle Lounius
 Signed _____
 Signed _____
 Signed _____

CERTIFICATE OF ACCURACY

T.H. Walker Jr. certify that this plat was (drawn by me) (drawn under my supervision) (prepared by me) (prepared under my supervision) from an actual survey made by me, (detailed description recorded in Book 1080, Page 392, Book _____, Page _____), that the error of closure as calculated by latitude and departure is 173.81 ft., that the boundaries not surveyed are shown as broken lines plotted from information found in Book _____, Page _____, that this plat was prepared in accordance with the Greenville County Subdivision Regulations as adopted.

May 5, 1980
 DATE
T.H. Walker Jr.
 LICENSED ENGINEER OR REGISTERED SURVEYOR
 S. C. Registration No. 3182

CERTIFICATE OF APPROVAL FOR RECORDING

"I hereby certify that the subdivision plat shown hereon has been found to comply with the Subdivision Regulations for Greenville County with the exception of such variance, if any, as are noted on the minutes of the Greenville County Planning Commission of Greenville County, South Carolina, and that it has been approved for recording in the office of the County Register of Meane Conveyance." T.H. Walker Jr.
 DATE
 DIRECTOR OF PLANNING
 GREENVILLE COUNTY PLANNING COMMISSION


SUMMARY

FILE NUMBER
80-125

DEBBIE HEIGHTS

J. Doyle Lounius Owners
 T. H. Walker Jr.
 Reg. L.S. 3182

No. of Acres 16.99 Miles of new Road 0
 No. of Lots 6 Date May 5, 1980
 Error of Closure 173.817



RECORDING FEE
 \$5.00