

— J. PAUL RIDDLE —

— ROBERT E. WADE —

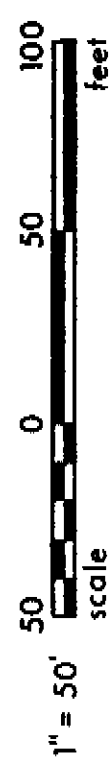
— ROBERT E. WADE —

DEED: BOOK 269 PAGE 207

PLAT: "PROPERTY OF J. PAUL RIDDLE" BY DALTON & NEVES CO. DATED 9-1979



TAX BOOK: PAGE T-19, BLK. I, LOT 16

I HEREBY CERTIFY THAT I HAVE SURVEYED THIS PROPERTY AND THAT THE MEASUREMENTS SHOWN ARE CORRECT.



7-4-22

24152



THIS PLAT IS NOT A SUBDIVISION AS DEFINED BY THE GREENVILLE COUNTY SUBDIVISION REGULATIONS.

2/5/80 *Anthony B. Cullis*  
 Chairman, Secretary, or Director of Planning  
 Greenville County Planning Commission

PROPERTY OF	<b>ROBERT E. WADE</b>	
APPROVED BY	GREENVILLE CO., S.C. CAR.	
SCALE: 1" = 50'	APPROVED BY	DRAWN BY TDL
DATE: 2-4-1980	SURVEYED FOR	
	<b>J. PAUL RIDDLE</b>	
	<b>LINDSEY &amp; ASSOCIATES</b>	
	DRAWING NUMBER	<b>1212</b>

FILED  
 GREENVILLE CO. S.C.  
 FEB 8 10 50 AM '80  
 DONNIE S. TANKERSLEY  
 R.M.C.