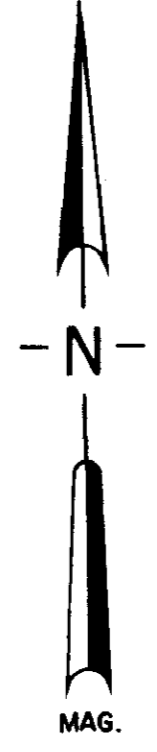
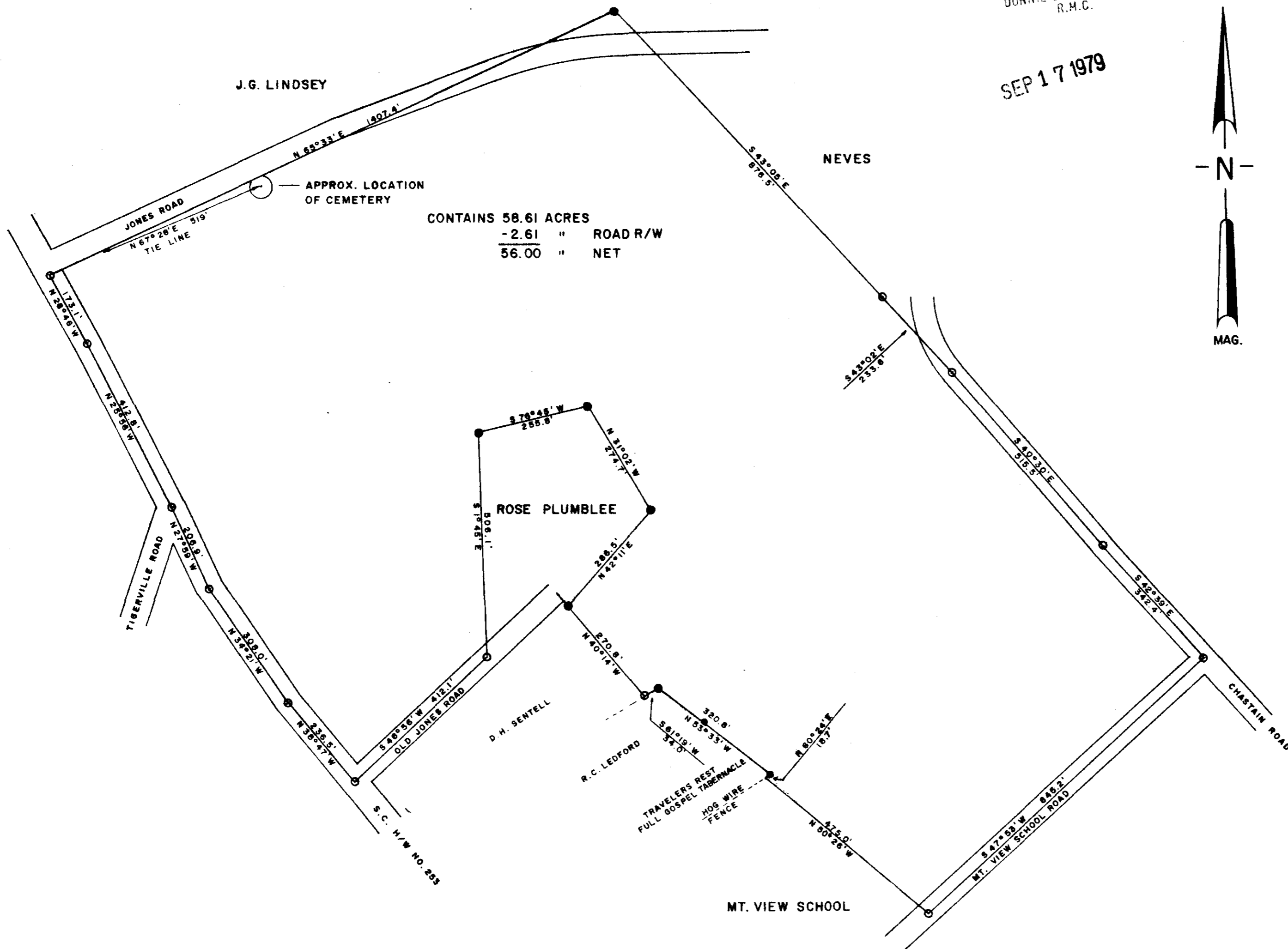
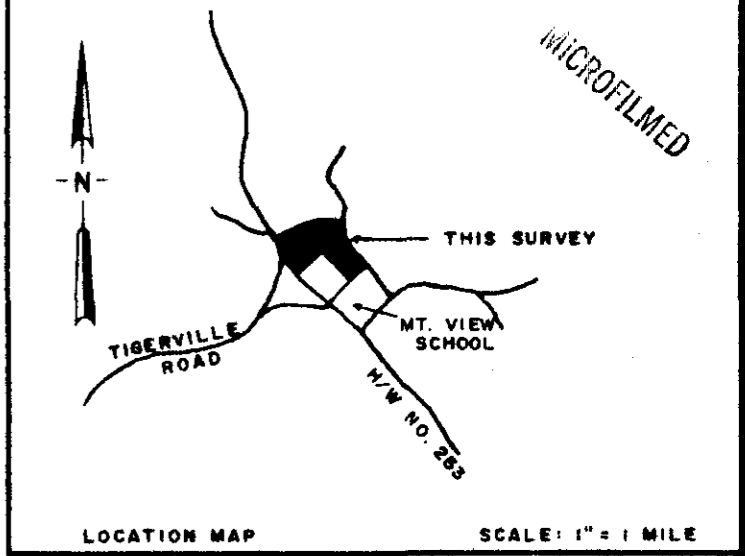


FILED  
GREENVILLE CO. S.C.  
SEP 17 2 20 PM '79  
DONNIE S. TANKERSLEY  
R.M.C.

SEP 17 1979

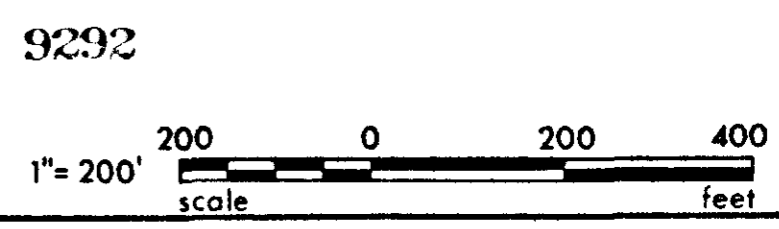


REFERENCES:


DEED BOOK	39, PAGE 123
" "	979, " 372
" "	611, " 115
" "	672, " 400
" "	273, " 310
" "	273, " 7
" "	184, " 370

LEGEND

- = IRON PIN FOUND
- = IRON PIN SET THIS SURVEY



JONES ESTATE LOCATED IN HIGHLAND TWP., GREENVILLE CO., S.C.		
SCALE: 1" = 200'	APPROVED BY <i>W.C. Lindsey Jr.</i>	DRAWN BY W.C.L.
DATE: 4-20-1979		
SURVEYED FOR ALBERT JONES et al.		
SURVEYED BY LINDSEY & ASSOC.		DRAWING NUMBER 1128



7-0-8