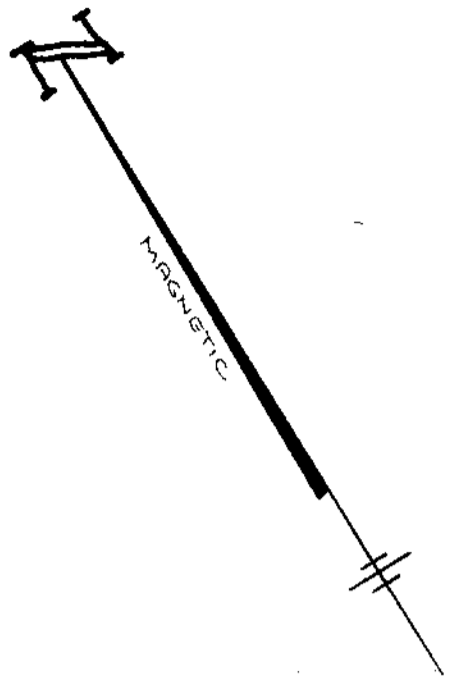


FILED
GREENVILLE CO. S.C.
AUG 20 11 56 AM '79
DONNIE S. TANKERSLEY
R.M.C.

MICROFILMED



TOTAL AREA (4 LOTS) = 0.61 AC.

- ATKINS -

- 1499 -

- 1501 -

- 1503 -

- PARK -

624.5-6-2

WEST LAKE SHORE DRIVE

REF: PLAT OF LAKE LANIER DEVELOPMENT
PLAT BOOK G, PAGE 53 GREENVILLE CO. R.M.C.

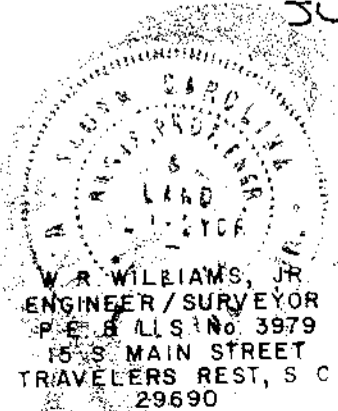
This plot is not within the limits
of the Greenville County Subdivision
Regulation Jurisdiction and therefore
recording approval by the Greenville
County Planning Commission is not
required.

Anthony B. Ciullo
Greenville County Planning Commission

AUG 20 1979

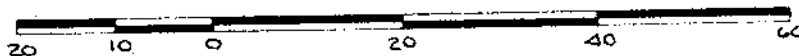
SURVEY FOR
H. L. LACKEY
LAKE LANIER GREENVILLE CO.
SOUTH CAROLINA
JULY 20, 1979

✓ 7. L-43
6060



WRW

SCALE: 1" = 20'



I hereby certify that the ratio of precision of the
field survey is 1/3500+ as shown hereon and the area
was determined by D.M.C. method of area calculation.

W.R. Williams, Jr. P.E. & L.S. No. 3579

F.B.# 30

G245-6-3,4,5