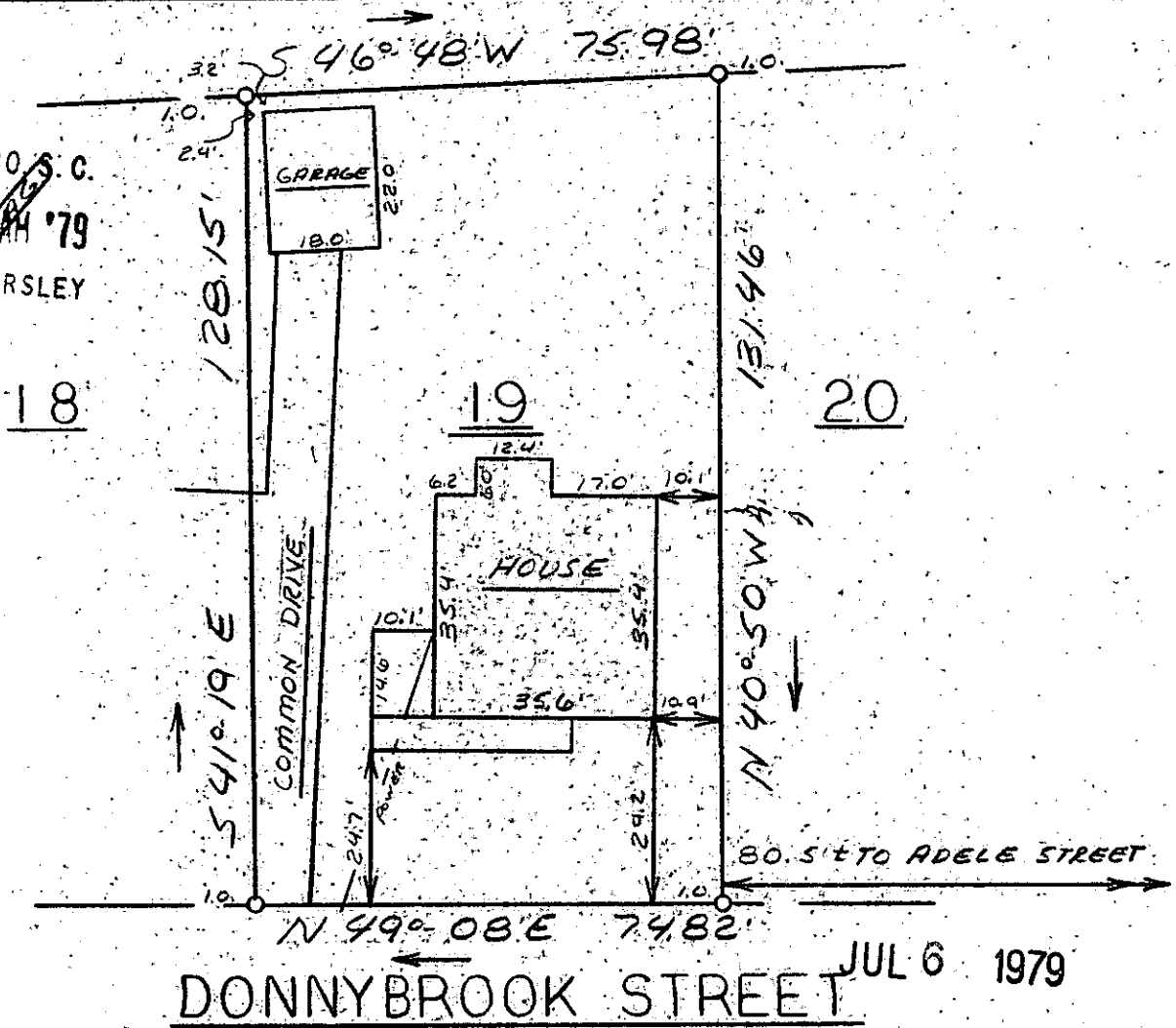



FILED
GREENVILLE CO. S. C.
JUL 6 10 07 AM '79
DONNIE S. TANKERSLEY
R.M.C.




DONNYBROOK STREET JUL 6 1979

This is to certify that on July 3, 1979, I surveyed the property shown on this plat, known as Lot 19 on Plat of McCullough Heights, recorded in the Public Office of Greenville County in Plat Book E on Page 95, and that the property lines, walls and buildings are as shown hereon; that the building located on said lot does not encroach or project on adjacent streets or property, and that no adjacent walls or buildings encroach or project on said premises, and that no utility lines cross this property except as shown hereon. This property is not located in a designated flood hazard area.

7-5-8 681

James R. Freeland
James R. Freeland RLS & PE 4781



STATE OF SOUTH CAROLINA
GREENVILLE COUNTY

McCULLOUGH HEIGHTS
LOT 19
PROPERTY OF
GORDON E. MANN

FREELAND & ASSOCIATES Engineers • Land Surveyors	
GREENVILLE, S.C.	
SURVEY	D.G.
DRAWN	M.C.
CHECK	M.C.
SCALE	1" = 30'
DATE	7-3-79
DWG. NO.	79-3617

156-2-13