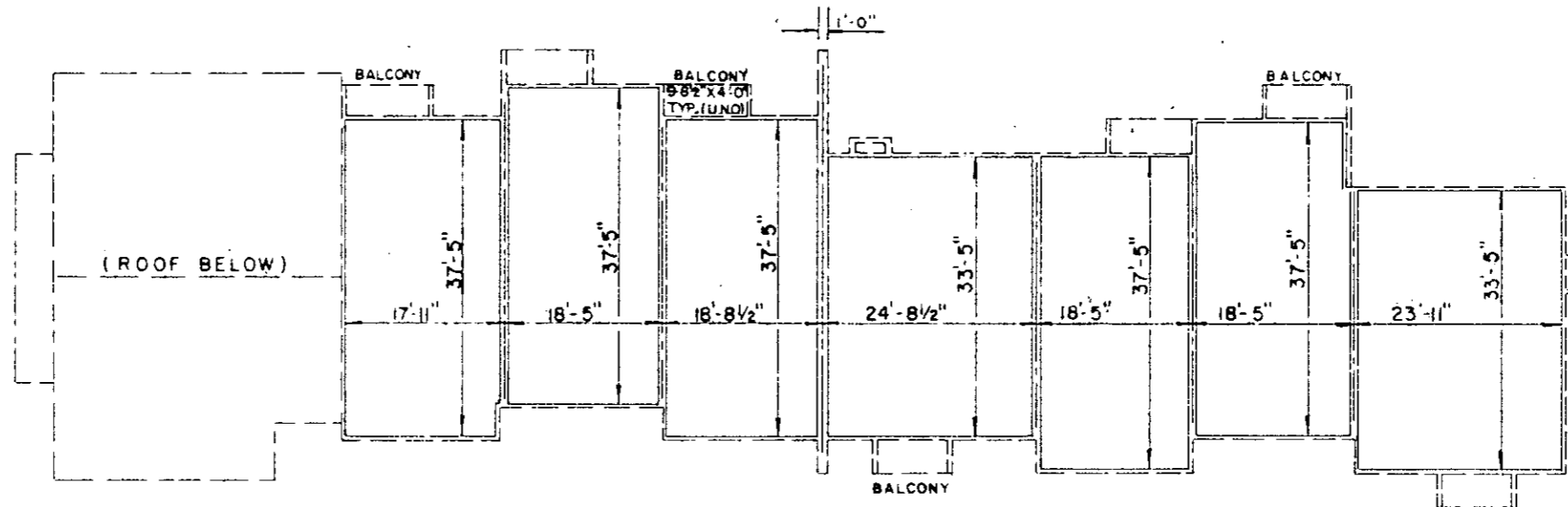
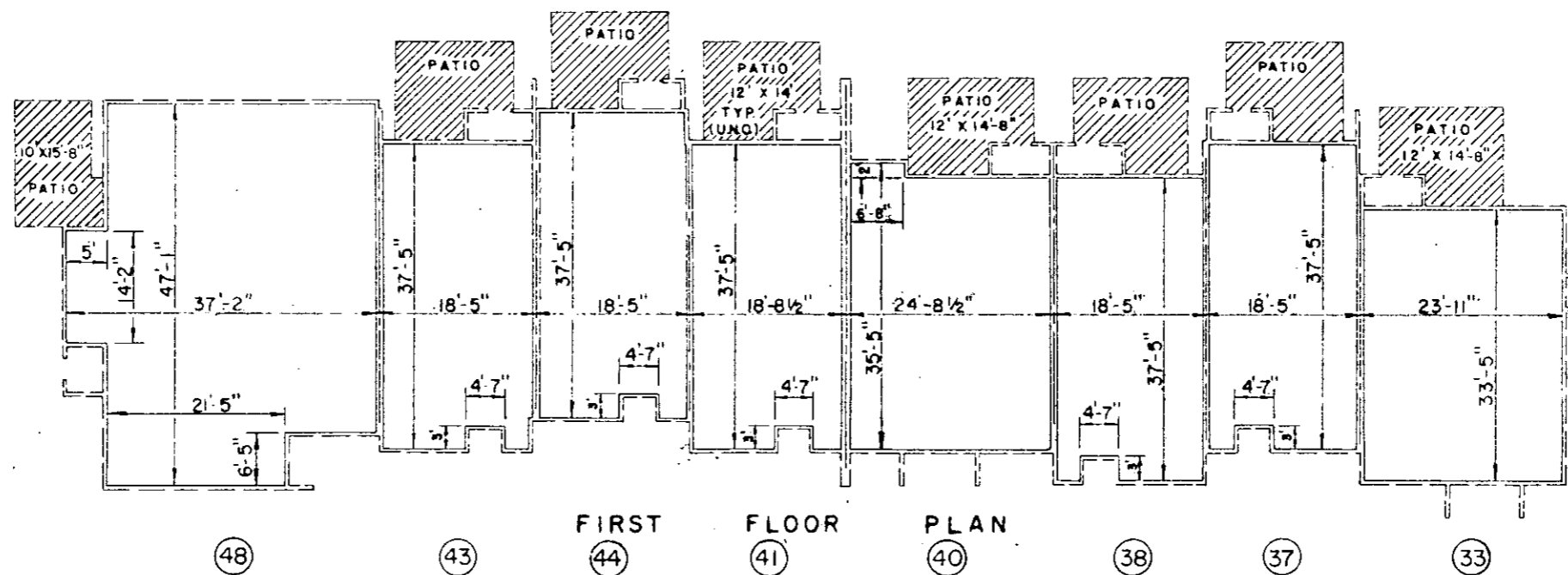


FILED
GREENVILLE CO. S. C.
JUL 3 9 55 AM '79
DONNIE S. TANKERSLEY
R.M.C.




SECOND FLOOR PLAN



FIRST FLOOR PLAN

TRENTWOOD
HORIZONTAL PROPERTY REGIME
FLOOR PLANS



NOTES:

NOTES

- Each residence consists, in general, of the space bounded by the undercoated and/or unfinished inner surfaces of the perimeter walls, floors, and ceilings, except the walls between adjacent residences, vertical boundary lines between adjacent residences shall be the center line of such party wall. The description of each residence is set forth in greater detail in the Master Deed.
- Floor plan dimensions were taken from field measurements and architectural floor plans by other.
- All interior and exterior wall angles are 90°00'00".

PRINTED

JUN 19 1979

ENWRIGHT
SURVEYING, INC.

GCTO 3 JUL 3 79 1412

AREA PER RESIDENCE (square feet)

NO.	FIRST FLOOR	SECOND FLOOR	TOTAL
48	1516.36		1516.36
43	675.34	670.38	1345.72
44	675.34	689.09	1364.43
41	686.25	700.00	1386.25
40	839.00	825.67	1664.67
38	675.34	689.09	1364.43
37	675.34	689.09	1364.43
33	799.22	799.22	1598.44

CERTIFICATE

I HEREBY CERTIFY THAT THE FLOOR PLANS SHOWN ON THIS DRAWING SHOW THE DIMENSIONS, AREA, AND LOCATION OF EACH APARTMENT AND COMMON ELEMENTS AS ARE MORE FULLY SHOWN ON THE PLOT PLAN OF TRENTWOOD, HORIZONTAL PROPERTY REGIME PREPARED BY ENWRIGHT ASSOCIATES, GREENVILLE, S.C. DATED

NAME: *Donnie S. Tankersley*
ADDRESS: SURVEYOR

S.C. REGISTERED LAND SURVEYOR NUMBER 403790

LEGEND

- COMMON ELEMENT
- BOUNDARY BETWEEN ADJACENT RESIDENCES
- BOUNDARY OF RESIDENCE
- LIFTED COMMON ELEMENT
- STORAGE BUILDING

REV.	DATE	BY	DESCRIPTION	APP.
			FOR REVIEW	

REVISION

TRENTWOOD
A PORTION OF PHASE II
Horizontal Property Regime
Greenville Co., S.C.

enwright associates, inc.
engineers planners surveyors
GREENVILLE, SOUTH CAROLINA

W.H.P. DRAWN 6-13-79	T.M.A. DESIGN	G.W.O. CHECK	FILE	DATE
DATE	SCALE 1"=20'	DWG NO. 79529-1		

JUL 3 1979

7-1-25

MICROFILMED