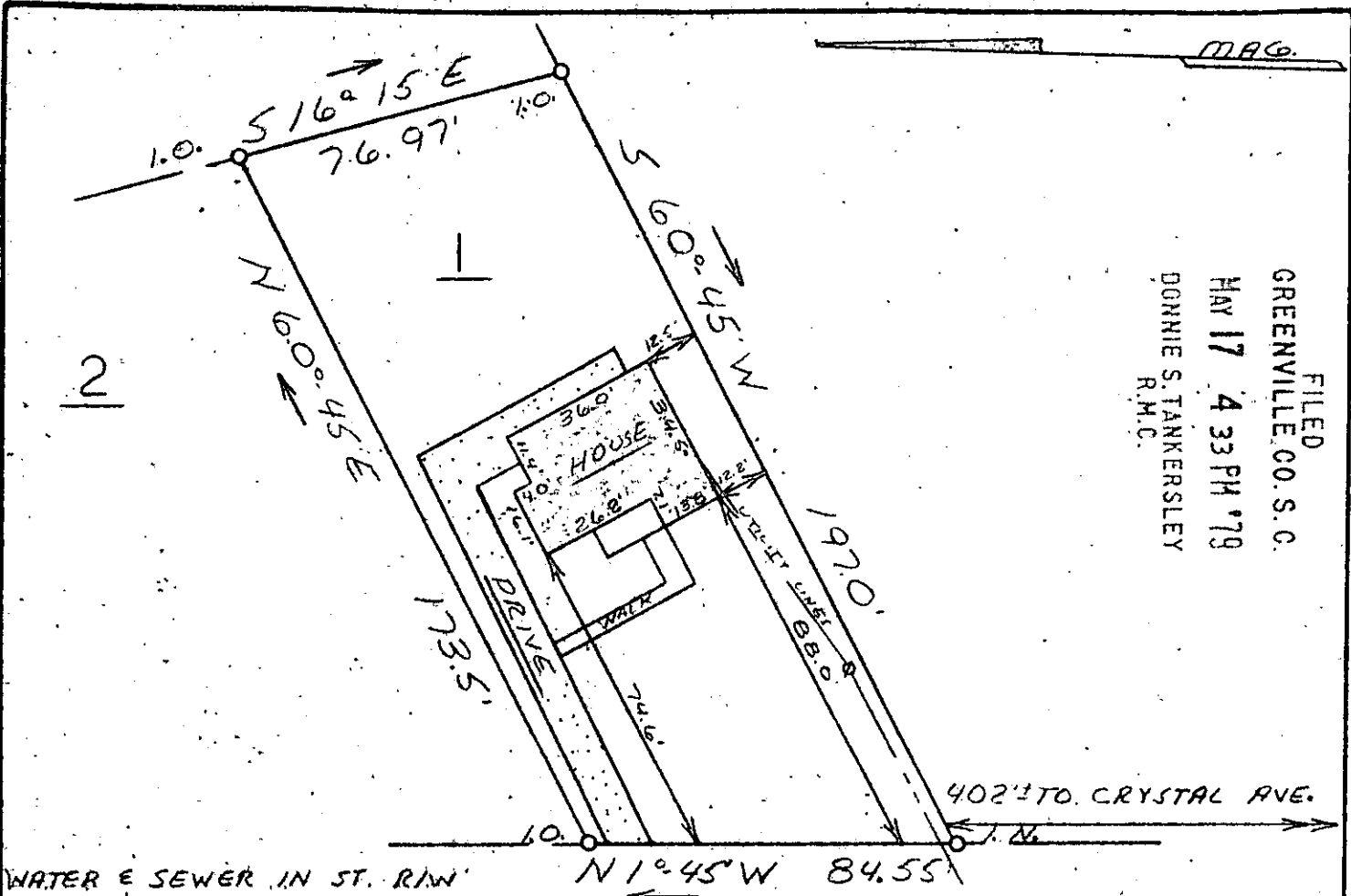


MAG.


FILED
GREENVILLE CO. S.C.
MAY 17 4 33 PM '79
DONNIE S. TANKERSLEY
R.M.C.




OLD AUGUSTA ROAD

This is to certify that on May 10, 1979, I surveyed the property shown on this plat, known as Lot 1 of Mrs. John D. Davenport Property, recorded in the RMC Office of Greenville County in Deed Book 996 on Page 367, and that the property lines, walls and buildings are as shown hereon; that the building located on said lot does not encroach or project on adjacent streets or property, and that no adjacent walls or buildings encroach or project on said premises, and that no utility lines cross this property except as shown hereon. This property is not located in a designated flood hazard area.

James R. Freeland
James R. Freeland RLS & PE 4781



17-F-2 33779



**STATE OF SOUTH CAROLINA
GREENVILLE COUNTY**

FREELAND & ASSOCIATES
Engineers • Land Surveyors
GREENVILLE, S. C.

PROPERTY OF
JOHN BOLT CULBERTSON II
&
RAMONA A. CULBERTSON

SURVEY *D.H.*
DRAWN *M.C.*
CHECK *[Signature]*
SCALE 1" = 40'
DATE 5-11-79
DWO. NO. 79-7325

GCTO --- 1 MY1779 593 1.00CI