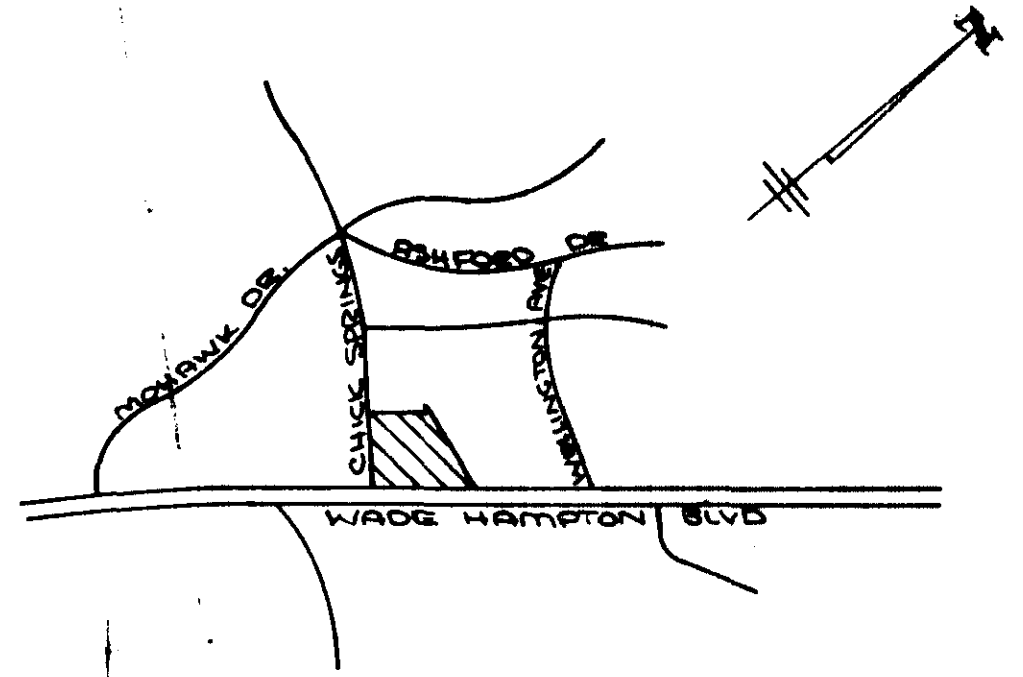
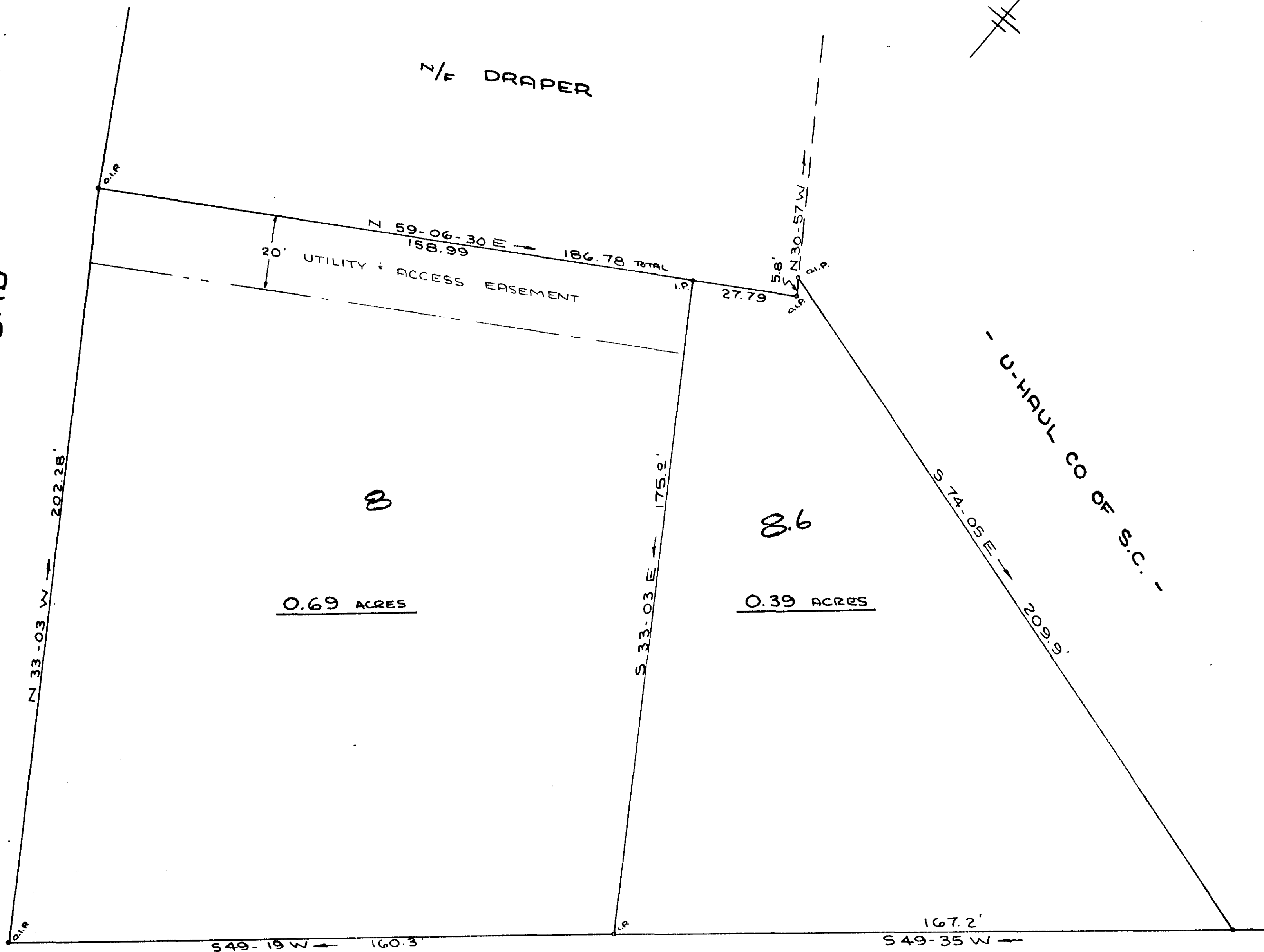


CHICK SPRINGS ROAD

N/F DRAPER



VICINITY MAP
NOT TO SCALE

FINAL PLAT

CERTIFICATE OF OWNERSHIP AND DEDICATION

"The undersigned hereby acknowledges that I am (we are) the owner(s) of the property shown and described hereon and that I (we) hereby adopt this plan of subdivision with my (our) free consent and that I (we) establish the minimum building restriction lines, and hereby dedicate to public use as roads, streets, and easements, forever, all areas so shown or indicated on said plat.

10-5-79 Signed Lawrence E. Reid
 _____ Signed _____
 _____ Signed _____
 _____ Signed _____

CERTIFICATE OF ACCURACY

"I, the undersigned, certify that this plat was (drawn by me) (drawn under my supervision) (an actual survey made under my supervision) from (an actual survey made by me) (deed description recorded in Book _____ Page _____ Book _____ Page _____ etc.) (other) that the error of closure as calculated by latitudes and departures is _____ that the boundaries not surveyed are shown as broken lines plotted from information found in Book _____ Page _____ that this plat was prepared in accordance with the Greenville County Subdivision Regulations as adopted.

Sept 11, 1979 DATE W.R. Williams, Jr. LICENSED ENGINEER OR REGISTERED SURVEYOR

S. C. Registration No. 3979

CERTIFICATE OF APPROVAL FOR RECORDING

"I hereby certify that the subdivision plat shown hereon has been found to comply with the Subdivision Regulations for Greenville County, with the exception of such variances, if any, as are noted in the minutes of the Greenville County Planning Commission of Greenville County, South Carolina, and that it has been approved for recording in the office of the County Register of Mense Conveyance."

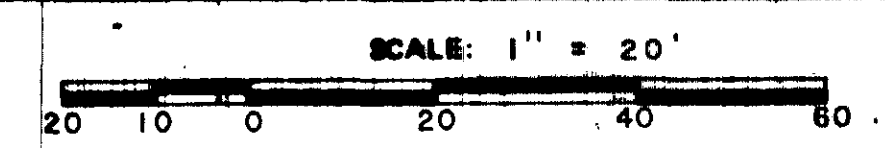
10-8-79 DATE F. James Forbes DIRECTOR OF PLANNING GREENVILLE COUNTY PLANNING COMMISSION

(2)-519-189.1-1-B & 8.6
 SUMMARY PLAT
 FILE NUMBER
79-160

PROPERTY OF
LAWRENCE E. REID

LAWRENCE E. REID OWNER W. R. WILLIAMS, JR. #3979 SURVEYOR

NO. OF ACRES: 1.08 MILES: 0
 NO. OF LOTS: 2 DATE: 9-7-79
 REVISED: 10-2-79



REVISED
 10/3/79
 DATE

NOTE:
 SEE EASEMENT TO REAR
 OF LOT B.

7-C-86

WADE HAMPTON BLVD. 19618-A
 U.S. HWY 29

RECORDING FEE
 PAID \$ 5.00

Plat Filed This 14 day of Dec 1979
 And Recorded in Vol. 7-9 Page 86 at 4:33 P.M.
Donnie L. Tankersley
 Register Mense Conveyance Office with County S. C.