



MICROFILMED

25 STREET

PROPERTY LINE IS R.O.W. D.I.P.



ELFORD STREET



NORTH MAIN STREET

FILED GREENVILLE CO. S.C. FEB 2 12 04 PM '79 DONNIE S. TANKERSLEY R.M.C.

PROPERTY LINE IS R.O.W. A.B. SPIKE

BLK. BK. 32-1-1 & 2

IRON PINS PLACED ON PROPERTY LINES @ 20'±

22710

STATE OF SOUTH CAROLINA GREENVILLE COUNTY


FREELAND & ASSOCIATES Engineers • Land Surveyors

A.D.L. BARKSDALE ET. AL.

GREENVILLE, S. C.

LOTS 1 & 2

SURVEY JRF
DRAWN FL
CHECK JRF/reland
SCALE 1" = 30'
DATE 3-26-76
DWG. NO. 76-874



62-49