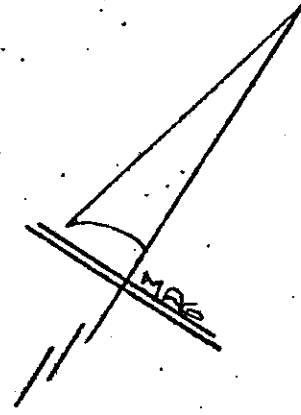
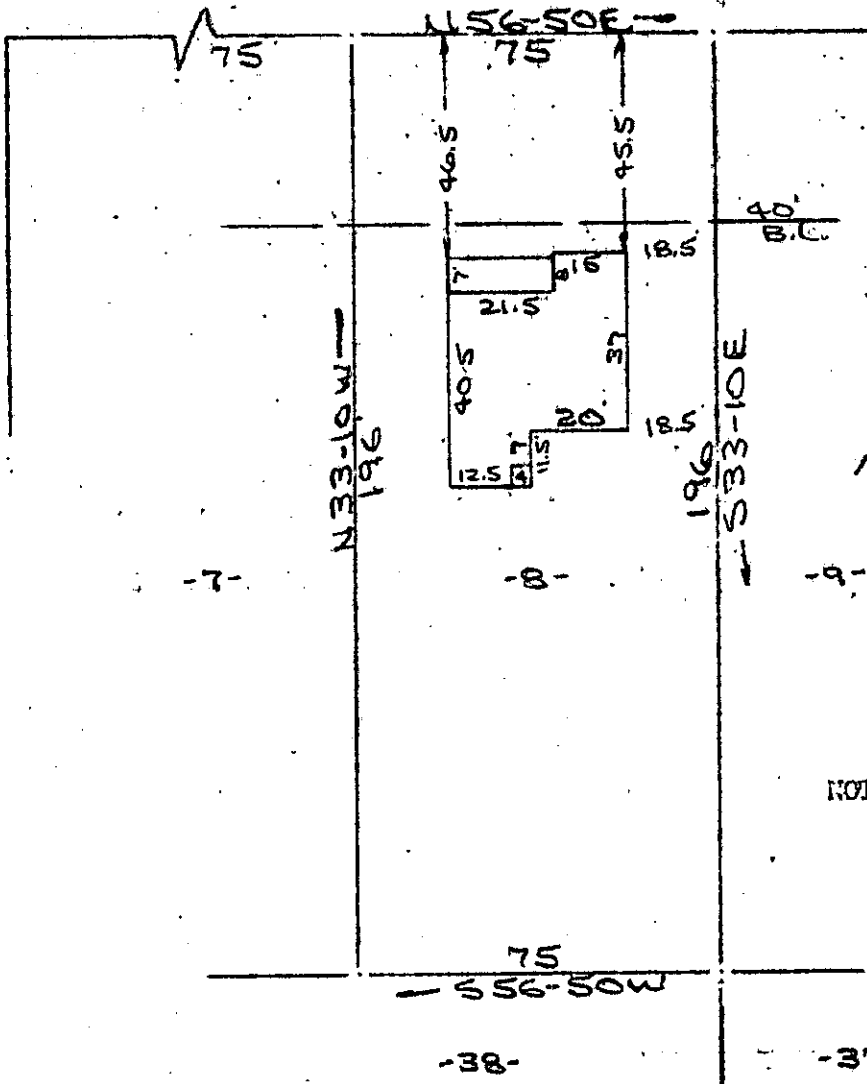


EAST NORTH STREET
WATER & SEWER 111 ST. R/W

MICROFILMED

GRIFFIN DRIVE



NOTE: Improvements on this lot are not in a flood hazard area.

FILED
GREENVILLE CO. S. C.
OCT 12 10 43 AM '78
DONNIE S. TANKERSLEY
R.M.C.

PROPERTY OF
DOUGLAS WILLIAM KROSKE
GREENVILLE, S. C.
SCALE: 1"=40' 6 OCT. 1978.

This is to certify that on the 6th day of October, 1978, I surveyed the property shown on this plat, being known as lot B on plat of COLLEGE HEIGHTS and recorded in the REC Office Greenville County, S. C., in Plat Book " P " at Page 75; and also being known as PROPERTY OF DOUGLAS WILLIAM KROSKE and recorded in the REC Office Greenville County, S. C., in Plat Book at Page ; and that the property lines, walls and buildings are as shown hereon, and that the walls and buildings located on said lot do not encroach or project on adjacent street or property, and that no adjacent walls or buildings encroach or project on said premises, and no power lines cross this property except as shown hereon.

✓ 6 W - 29


11668

R. B. Bruce

R. B. Bruce, RLS 11972

OCT 12 1978

CAROLINA SURVEYING CO.
112 Manly St.
Greenville, S. C.



0 3 8 2 0 1 1 2 E

1.00 A1